NHamp
F
44
.E64
2005

Town and School

2005 Annual Report

Epping, New Hampshire

Digitized by the Internet Archive
in 2009 with funding from
Boston Library Consortium Member Libraries

http://www.archive.org/details/annualreportofto2005eppi

Town and School Annual Report

Epping, New Hampshire

Fiscal Year Ending
December 31, 2005

Table of Contents

Town of Epping

Dedication 3
In Memoriam 4
Town Meeting Minutes 5
Committee Reports 15
- Board of Selectmen 15
- Cemetery Trustees 15
- Refuse & Recycling Info 16
- Code Enforcement & Building Inspection 17
- Conservation Commission 17
- Fire Department 17
- General Assistance (Welfare) Department 19
- Harvey-Mitchell Memorial Library 19
- Epping Historical Society & Museum 20
- Planning Board 20
- Police Department 21
- Recreation Department 22
- Town Clerk's Report 23
- Water and Sewer Department 23
- Zoning Board of Adjustment 25

Financial Reports 26
- Tax Collector's Report MS-61 26
- Summary of Valuation MS-1 28
- Statement of Appropriations MS-2 28
- Revised Estimated Revenues MS-4 30
- Trustees of the Trust Fund Report 32
- Salaries of Town Employees 36
- 2005 Tax Rate Calculation 38
- Assessed Property Value Comparison 39
- Auditor's Report 78

General Information 84
- Elected Officials 84
- Appointed Officials 84
- School District Officers 85
- Area Statistical Information 86
- Town Owned Properties 88
- Marriages 90
- Births 92
- Deaths 95

2006 Town Warrant Articles 97
2006 Town Budget 101

Epping School District

School District Officers 2005–2006 110
Letters to the Community 111
- School Board 111
- Superintendent of Schools 112
- Building Committee 114
- Elementary School 114
- Middle School 115
- High School 116
- Director of Special Services 118

Plan for Withdrawal from SAU 14 119
2005 Ballot Results 124
Epping School Calendar 2006–07 126
2006–2007 School District Budget 127
2006–2007 Warrant Article Info 137
Deliberative Session Minutes 141
Auditor's Report 143

Design and Layout by:
JLM Graphics
PO Box 894 • Epping, NH 03042 • (603) 679-8317 • www.jlmgraphics.com

Dedication

Madelyn Williamson has always been a woman of great devotion and commitment to the town of Epping. Since her initial residency began some 30 year years ago, Madelyn's voluntary involvement in a host of community services and her "We can do this" attitude, has always provided a sense of guidance and inspiration that has influenced many people in town, as well as the town itself.

Madelyn's early involvement in Epping began in the Community Theater where, for 15 years, she could be seen performing in a host of roles and singing in the various production plays. But this was only the beginning . . .

For the past 21 years, Madelyn has been a member of the Epping Cemetery Preservation Committee where she has helped locate, chart, clean, and provide direct descendant research on over 80 cemeteries in town. She also had been instrumental in the adoption of state laws protecting cemeteries from vandalism.

For the past four years and ongoing she has been a member of the Epping Historic Commission and for the past nine years, she has been the curator for the Historical Society.

For the past eight years, Madelyn has been a Justice of the Peace and Notary Public, as which she has performed over one hundred wedding ceremonies.

She has had the pleasure of working with the town's building committee to help create the look and feel of the Epping Safety Complex. She has also assisted in particular building designs, such as the dormers and brick that are now an integrated part of the new Wal-Mart. While working with the Town Selectman, Madelyn became instrumental in re-adopting and bringing back the "Boston Post Cane" to Epping, which recognizes and honors the oldest person in town. Madelyn has been honored by being the cane's presenter three times.

With her love of gardening and landscaping, Madelyn can be found enjoying time and tending to her lovely gardens and creating wonderful wreathes at her home at Clover Farm. Madelyn continues to be a strong supporter of her town and community. She does this because she enjoys it tremendously and also because "it's simply the right thing to do". Through Madelyn's caring, contributions and effort, Epping continues to be a better place, thanks to her.

Madelyn Williamson

Joy True, President of the Epping Historical Society, is a lifelong resident of Epping. Throughout the years, she has been active in many community organizations.

Joy has been a Cub Scout den mother, a 4-H leader, a Sunday School teacher, a school volunteer and, a library volunteer. She was a member of the Epping Fire Department's "Firebelles" Ladies Auxiliary, a member of the DAR, a member of the Fern Rebeccah Lodge, a volunteer for the "Upping Epping" Scholarship Fund, and an organizer of the street clean-ups in the 1970's.

Joy True

She taught the "Water and Kids" water safety program in the Elementary School.

Joy worked with Irene Cote verifying town records, and was on the committee to return Watson Academy to its former state.

Joy was instrumental in establishing the Epping Historical Society, and was its first president.

She has located and catalogued several old cemeteries in town, and served on the "Old Home Days" committee.

Currently, Joy is busy helping to refurbish the Historical Society building. She is cataloguing old pictures of the town and townspeople, and is recording past vital statistic records, in response to an increasing number of requests for this information.

Joy has been committed to improving what we have in the town by honoring its past while looking toward the future.

In Memoriam

Roger Gauthier 1929–2005



Roger Gauthier at the dedication of the new water tower in his honor.

Roger's service and dedication to the Town of Epping was long and diverse. He served on the Fire Department, Police Department, Water and Sewer Commission and as Selectman.

Born in Epping on December 14, 1929 to Hermina and Joseph Gauthier, Roger moved to Bartlett Street in 1936, where he lived for 65 years. He attended Epping Grammar School and graduated from Watson Academy in 1948. Roger enlisted in the Army in 1949. After being discharged, he worked in the Goldberg Shoe Shop in Haverhill, where he met his wife Helen. From 1955-1957 Roger worked for City Concrete. After 1957, he worked at National Footwear here in Epping, only to leave there to work at City Concrete again as a dispatcher until 1968. In 1970 he joined the Carpenters Union in Haverhill. From 1974 Roger worked at the Haverhill Post Office until retirement in 1991.

Roger's service and dedication to the Town was long and diverse. In 1946 he joined the Epping Fire Department as a cadet and he served on the Fire Department until the 1960's. While on the Fire Department Roger was involved in several rescue attempts on the Lamprey River, and rose to the rank of Captain. At the age of 16, Roger joined the Epping Police Department as a cadet under Chief Eddie Lavoie. In the 1960's, Roger coached Little League. He served as a coach for the Legion Softball program in the early 1970's. Roger was also a member of the Civic Fact Finders for 6-7 years. Roger served as Selectman from 1979-1985, took a break and then served from 1992-1997. While serving as Selectmen, Roger spearheaded the clean up of the Keefe Environmental Services site.

Roger served twice on the Water and Sewer Commission first from 1976-1979, then from 1999 to 2005. As Chairman of the Water and Sewer Commission he was instrumental in building the new wastewater treatment facility and water tower.

He is survived by his wife, Helen Gauthier, of Epping; two daughters, Linda G. Gauthier of Epping and Lisa A. Gauthier of Savannah, Ga.; three sons, Joseph R. Gauthier and his wife, Sharon of Epping, Edward P. Gauthier and his wife, Terri of Nottingham, and Selectman Thomas M. Gauthier Sr., and his wife, Kimberly, of Epping; 10 grandchildren; four great-grandchildren; three sisters, Rita Curtis of Hampton, Irene Talbot of San Antonio, Texas, and Lucille Howard of Nottingham; several nieces and nephews.

Town Meeting Minutes

March 8, 2005

The deliberative session of the Town Meeting was held on Tuesday February 8, 2005 at the Epping Middle High School Gymnasium. The meeting was called to order by Moderator Robert Goodrich at 7:05 p.m. The deliberative session was adjourned at 10:15 p.m. Board of Selectmen Chairman Susan McGeough made a presentation to Frances Allen in appreciation of her many years of service to the community. A second presentation was made to Charlie Goodspeed in appreciation of his contributions to two major projects in the Town. The first was to stabilize and reattach the emergency stairway at the Town Hall. The second project was the demolition and reconstruction of the Mill Street Bridge. The final presentation by the Board was to Hank Letourneau for his years of dedication to protecting the citizens of Epping. Hank is a lifelong resident of Epping and has spent his entire career as an EMT and Firefighter. The 2004 Town Report has been dedicated to Hank.

Police Chief Greg Dodge then made a presentation to Part Time Police Sargeant Richard Newman in honor of his 25 years of service in the Epping Police Department. Since joining the department in 1980, Dick has covered the Saturday night patrol and has served as acting chief when Greg has been away.

The following discussion took place and final voting was by official ballot on March 8, 2005. The polls opened at 8:00 a.m. and closed at 7:30 p.m. There were 1377 regular voters and 33 absentee voters for a total of 1410 voters. There were 55 new voters who registered at the polls. Ballot clerks were Ann Marie Gomez-Amaru, Andrew Vallone, Patricia Sutliffe, and Barbara MacDonald. The results are as follows.

Budget Committee – 3 Years
Vote for 3
Elizabeth Conrad – 787
Brenda McCartney – 772
James McGeough – 880
Judi Rogers – 341
Tammy Parenteau Shennett – 356
Write Ins
Noreen Cloutier – 16
Elizabeth Conrad, Brenda McCartney and James McGeough were elected

Cemetery Trustee – 3 Years
Vote for 1
Marilyn Perry – 1139
Marilyn Perry was elected

Fire Ward – 3 Years
Vote for 1
Richard Cantrall – 1151
Richard Cantrall was elected

Library Trustee – 3 Years
Vote for 1
Cheryl Denoncour – 1192
Cheryl Denoncour was elected

Planning Board – 3 Years
Vote for 1
Michael Morasco – 486
Gregory Tillman – 643
Gregory Tillman was elected

Selectman – 3 Years
Vote for 1
Ron LaChance – 389
Susan Vallone McGeough – 906
Susan McGeough was elected

Treasurer – 3 Years
Vote for 1
James McGeough – 790
Rita Sud – 488
James McGeough was elected

Trust Fund Trustee – 3 Years
Vote for 1
Mark Kucera – 1137
Mark Kucera was elected

Water & Sewer Commissioner – 3 Years
Vote for 1
Henry DeBoer – 1133
Henry DeBoer was elected

Zoning Board of Adjustment – 3 Years
Vote for 1
Paul Brown – 327
David Mylott – 535
Paul Spidle – 375
David Mylott was elected

ARTICLE 2: AMENDING ZONING ORDINANCE ARTICLE 19 Are you in favor of the adoption of Amendment No. 1 as proposed by the Planning Board for the town zoning ordinance to change Article 19 as follows: To clarify that sandwich boards and other such signs are considered free-standing signs for purpose of regulating the same and to require a Conditional Use Permit for the installation of internally lighted signs in the Highway Commercial, Central Business, and Industrial Commercial Zones where such signs are currently permitted without the requirement for such a permit. [RECOMMENDED BY THE PLANNING BOARD]
Results: Planning Board Chairman Rob Graham explained that the planning board has always assumed that free standing signs were under their jusisdiction, but there had been questions about this and this article will clarify the issue. In addition, internally lit signs will be regulated to be sure they are tasteful and comply with the surrounding architecture.
YES – 924 NO – 390
Article 2 PASSED

ARTICLE 3: AMENDING ZONING ORDINANCE ARTICLE 6 Are you in favor of the adoption of Amendment No. 2 as proposed by the planning board for the town zoning ordinance to change Article 6 as follows: to clarify incon-

sistencies regarding regulatory requirements for the installation of multi-family units within zones where permitted and to update the definition of wetlands as required by state law in determining minimum lot sizes for such facilities. [RECOMMENDED BY THE PLANNING BOARD]
Results: Rob Graham explained that the amendment would give a definition of wetlands that is consistent with the State's definition. Multifamily units will require 40,000 square feet per unit and any wetlands cannot be used as part of this area.
YES – 1019 NO – 301
Article 3 PASSED

ARTICLE 4: AMENDING ZONING ORDINANCE ARTICLE 8 Are you in favor of the adoption of Amendment No. 3 as proposed by the planning board for the town zoning ordinance to change Article 8 (Flood Plain Development Ordinance) as follows: to adopt the latest FEMA revisions to the flood plain maps. The adoption is required to allow citizens to participate in the national flood insurance program. The new maps take effect in May 2005 and are shown on aerial photos for clearer delineation of the flood boundary. The remainder of the ordinance will be unchanged. [RECOMMENDED BY THE PLANNING BOARD]
Results: Rob Graham explained that the Federal government is mandating this change. If this is not passed by the Town, a resident's flood insurance could be in jeapordy.
YES – 1080 NO – 244
Article 4 PASSED

ARTICLE 5: AMENDING ZONING ORDINANCE ARTICLE 9 Are you in favor of the adoption of Amendment No. 4 as proposed by the planning board for the town zoning ordinance to Article 9 (Riverbank Protection District) as follows: to increase the setback from 100 feet to 150 feet from the banks of the rivers named in the District for the installation of septic systems, stormwater drainage structures, and other conveyances of water that may degrade water quality. This setback applies to the Lamprey, North, Pawtuckaway, and/or Piscassic Rivers. [RECOMMENDED BY THE PLANNING BOARD]
Results: The purpose of this article is to reinforce the Planning Boards goal to promote high water quality standards and to protect the watershed areas.
YES – 1000 NO – 333
Article 5 PASSED

ARTICLE 6: AMENDING ZONING ORDINANCE ARTICLE 10 Are you in favor of the adoption of Amendment No. 5 as proposed by the planning board for the town zoning ordinance to Article 10 (Epping Wetlands Ordinance) as follows: to increase the setback for structures from 50 feet to 75 feet from the edge of wetlands where the wetlands are over 1 acre in size or are contiguous with the banks of the Lamprey, North, Pawtuckaway, and/or Piscassic Rivers and to update the definition of wetlands to the state mandated definition.[RECOMMENDED BY THE PLANNING BOARD]
Results: This article will also protect the watershed areas, but it applies to all wetlands, not just riverbank properties.
YES – 969 NO – 358
Article 6 PASSED

ARTICLE 7: AMENDING ZONING ORDINANCE ARTICLE 11 Are you in favor of the adoption of Amendment No. 6 as proposed by the planning board for the town zoning ordinance to Article 11 (Administration) as follows: To update all references to building codes from the 2000 version of the BOCA building code to the 2003 International Building Code versions. To provide the Building Official with authority to have certain plans and submissions reviewed by technical professionals. To clarify the expiration date of building permits and the process to apply for a new building permit upon expiration. [RECOMMENDED BY THE PLANNING BOARD]
Results: This article will update the building codes to the ones we are currently using. It will also give all building permits a one year expiration period. This will allow the Building Inspector to require the builder to conform to newer codes if their project is not completed within one year.
YES – 905 NO – 395
Article 7 PASSED

ARTICLE 8: AMENDING ZONING ORDINANCE ARTICLE 13 Are you in favor of the adoption of Amendment No. 7 as proposed by the planning board for the town zoning ordinance to Article 13 (Zoning Board of Adjustment) as follows: To eliminate duplicative provisions. [RECOMMENDED BY THE PLANNING BOARD]
Results: This article will make it clear that any Dual Use Special Exception must be a permitted use in the zone. It also eliminates the requirement for Site Plan Review by the Planning Board for Special Exceptions.
YES – 969 NO – 286
Article 8 PASSED

ARTICLE 9: PROHIBITING THE CONSTRUCTION METHOD OF HAMMER OR PILE-DRIVING Are you in favor of the adoption of Amendment No. 8 as proposed by citizen petition in accordance with RSA 675:4 for the town zoning ordinance for all districts as follows: To prohibit the construction method of hammer or vibratory pile-driving within 1,500 feet of any occupied building, or property containing domestic animals, without the written permission of the property owner. Existing construction projects are exempted. [BY PETITION; NOT RECOMMENDED BY THE PLANNING BOARD]
Results: Richard Irving, one of the Petitioners explained that the reason for this article is the recent construction at the Lowes site. The sound and vibration from the pile-driving was horrendous and this article would give the residents near such construction the right to say no to the method. Planning Board Chairman Rob Graham expressed his opinion that this article is

short sighted. There are several buildings that have been approved that are on unsteady ground where pile driving would be the safest method of construction. Allowing residents to have veto power over the method of construction could hold up the project. Resident Will Mailhot urged passage of this article saying that the noise was too loud if you were living within 200 feet of construction. Code Enforcement Officer Kevin Kelley remarked that all piles were driven successfully with no reported damage. He felt that the 1500 foot distance (1/4 mile) in this article was unreasonable. There are many areas in Town where the soil type would require pile driving for safety, and without this option the land would be worthless. Rita Mailhot stated that until the frost is gone they will not know for sure if there is any damage. Also, since she works nights and needs to sleep in the day time, sleep was impossible. Selectman Kim Sullivan explained that the Board of Selectmen did what they could to mitigate the noise. He thought the noise was greater 1500 feet away than it was at the site, and doesn't believe this article is necessary.

YES – 384 NO – 943
Article 9 FAILED

ARTICLE 10: DISCONTINUANCE OF TURKEY HILL ROAD To see if the Town will vote to discontinue absolutely those portions of a Class VI roadway, known as Turkey Hill Road, from Route 87 to a point 187 feet north of the boundary of the Preston and Burley properties. Turkey Hill Road originates at Campground Road (Route 87) at the Preston property and continues northerly to the former property of John Warren and North River Road [MAJORITY VOTE REQUIRED; RECOMMENDED BY THE BOARD OF SELECTMEN 5-0]

Results: Rob Graham explained that the section of road to be discontinued runs through a proposed subdivision. Rather than have the subdivision use the old roadway, this would allow them to create a new roadway that would be shorter in length and have less surface area. This would give the Town a shorter road to maintain, and would allow the developer to better preserve open space. The abutters were satisfied with this article, and there will be no encroachment on the Burley property.

YES – 804 NO – 469
Article 10 PASSED

ARTICLE 11: POLICE CRUISER To see if the Town will vote to authorize the Board of Selectmen to enter into a three (3) year lease agreement for the purpose of leasing and equipping a new 2005 Ford police cruiser package vehicle for the Police Department; and to raise and appropriate the sum of Ten thousand seven hundred and fifty dollars ($10,750.00) for the first year's payment. This lease agreement will contain a non-appropriation clause and is expected to cost a grand total of Thirty-two thousand two hundred and fifty dollars ($32,250.00) with a One-Dollar ($1.00) purchase option at the end of the lease term. [MAJORITY VOTE REQUIRED; RECOMMENDED BY THE BOARD OF SELECTMEN 5-0; RECOMMENDED BY THE BUDGET COMMITTEE 10-0-1]

Results: Police Chief Greg Dodge explained that the Department currently has two 1998 Crown Victorias, one an unmarked car with 189,000 miles on it, and one cruiser with 125,000 miles. He plans to retire one of these vehicles. The Department also has two 2001 cruisers, one 2003 cruiser, and two 2004 vehicles.

YES – 791 NO – 558
Article 11 PASSED

ARTICLE 12: POLICE COPS FAST GRANT To see if the Town will vote to raise and appropriate the sum of $70,810.00 (Seventy Thousand Eight Hundred Ten Dollars) for the hiring of two additional full-time police officers to include benefits. $20,810.00 (Twenty Thousand Eight Hundred Ten Dollars) is to be raised by taxes. The balance of $50,000.00 (Fifty Thousand Dollars) shall be provided by an approved three year United States Department of Justice Office of Community Oriented Policing Services Grand funded at $50,000.00 per year. Approval would call for a total estimated increase of $264,365.00 (Two Hundred Sixty Four Thousand Three Hundred Sixty Five Dollars) in fiscal *years 2004, 2005, and 2006*. $114,365.00 (One Hundred Fourteen Thousand Three Hundred Sixty Five Dollars) is to be raised by taxes with a total offsetting revenue from the grant of $150,000.00 (One Hundred Fifty Thousand Dollars). Upon termination of the grant period (3 years) the Town would fully fund the two additional full-time police officer positions. [MAJORITY VOTE REQUIRED; NOT RECOMMENDED BY THE BOARD OF SELECTMEN 1-4; RECOMMENDED BY THE MUNICIPAL BUDGET COMMITTEE 6-5]

Results: Chief Dodge explained that this is part of the same grant that was awarded to Epping last year. Epping was one of only three towns in New Hampshire to receive this grant, and one police officer was approved at last year's meeting. He was able to keep the grant open and present it again this year for the remaining two officers. Due to the increased commercial and residential growth there is a growing need for more officers. Last year we did not know the impact Wal-Mart would have, but there were a total of 278 calls to that location over the last year. **Because of the reluctance of the Selectmen and Budget Committee to approve this article, he agreed to amend this article to request only one officer rather than the two.** Tom Dwyer asked if we are going to be looking for another officer once Lowes opens, why not take both of the officers instead of just one. Rich McFadden stated that there is a lot of training that goes into hiring a new officer. He felt we would benefit by letting the federal government pay for this training. Art Reed agreed with all the reasons why we should take this grant and urged the Town not to reduce the article to one officer. This is the last year this program will be avail-

able, so we should take advantage of it while we can. Chris Downie asked if we would have to pay back the grant money if we did not continue to fund the position. The answer was yes. She also wanted to know why the Board of Selectmen did not support the article. Dianne Gilbert replied that she did not feel the Town could to afford to totally fund the officers once the grant had expired. Kevin Kelley spoke in favor of keeping the two officers. With the addition of 200 new homes that are approved and the opening of Epping Crossing, Epping and its police force will only get busier. Budget Committee Chairman Jim McGeough said that he felt the Town needed at least one additional officer. Rockingham county is the fastest growing county in the country and with growth comes increased crime. **A hand vote was taken on the amendment and the amendment failed.** Kim Sullivan then made a motion to **amend the article to change the years to 2005, 2006 and 2007.** The motion was seconded by Susan McGeough. A hand vote was taken and **the amendment passed.** Kim Sullivan stated that he would have supported one new officer, but felt the Police budget was too high and we should be requesting help from the developers to provide the services. Chief Dodge said that whether this article passes or fails, we should still request money from the developers.

YES – 527 NO – 811
Article 12 FAILED

ARTICLE 13: FIRE APPARATUS To see if the town will vote to raise and appropriate a sum of thirty-nine thousand five hundred dollars ($39,500) for the purpose of replacing the 1983 Fire Utility Vehicle. [MAJORITY VOTE REQUIRED; RECOMMENDED BY THE BOARD OF SELECTMEN 4-1; NOT RECOMMENDED BY THE MUNICIPAL BUDGET COMMITTEE 4-6-1]

Results: Fire Ward Charlie Goodspeed presented this article. He said that initially the department was planning to purchase a used pickup truck with a 5th wheel trailer to carry the equipment, but after further consideration they had decided to look for another utility vehicle. In 1995 the Town passed an article establishing a special revenue fund separate from the general fund for the purpose of acquiring, constructing, and maintaining facilities and equipment for the purpose of providing public safety. The Town must vote the specific amount and purpose of any expenditure from this fund. In 1999 we voted to use money in this fund to pay the mortgage on the Safety Complex. Last year the income derived from ambulance calls was $150,000 and the mortgage payement was $135,000. There is currently $205,000 in the fund and we should plan to keep at least $150,000 in the fund. The fire wards would like to **amend the article to use $49,500 of the excess for a used utilty vehicle. In this way there would be no tax impact. The amendment was made by Charlie Goodspeed and seconded by Dianne Gilbert.** Kim Sullivan questioned using the money in this manner. He had hoped to use excess funds to buy down the principal on the mortgage, but the Selectmen did not know the correct balance in the fund. Town Administrator Steve Fournier verified the article that created this fund and said he had worked with the bookkeeper to get the correct number. **The amendment was passed with a hand vote.** A discussion ensued about the nonrecommendation by the Budget Committee. The board would support the article as it currently reads, but their original statement in the warrant cannot be changed. **Sandy Cray asked if the article could be amended to state that no money would be raised by taxation. A motion was made by Susan McGeough and seconded by Dianne Gilbert to amend the article to state No money will be raised by taxation. The amendment passed with a hand vote.** The article as amended reads as follows:

To see if the town will authorize the expenditure of forty-nine thousand five hundred dollars ($49,500.00) from the Public Safety Facilities and Equipment Fund for the purpose of replacing the 1983 Fire Utility Vehicle. No money will be raised by taxation.

YES – 858 NO – 476
Article 13 PASSED

ARTICLE 14: FULL-TIME FIRE FIGHTER PARAMEDIC To see if the town will vote to raise and appropriate the sum of Thirty Thousand ($30,000) for the purpose of funding a third full-time Fire Fighter Paramedic. This amount represents all compensation and benefits and the position being filled after July 1, 2005. [MAJORITY VOTE REQUIRED; NOT RECOMMENDED BY THE BOARD OF SELECTMEN 2-3; NOT RECOMMENDED BY THE MUNICIPAL BUDGET COMMITTEE 4-6-1]

Results: Charlie Goodspeed explained that the Fire Wards had done a study of when calls had been received and the response time to the calls. They found that between the hours of 6:00 a.m. and 10:00 p.m. the average response time to a call was less than 3 minutes. During the time period of 10:30 p.m. and 6:00 a.m. the response time was greater than 9 minutes. They felt that the Town deserved better service and the best way to do this would be to hire an additional Paramedic. Jim McGeough from the Budget Committee felt the article should have been written to show the amount that would be needed for a full year and requested that an amendment be prepared to do this. Michael King felt that the salary was excessive for an entry level position, especially compared to police officers or school teachers. Charlie Goodspeed responded that they were looking for an EMT Paramedic, not an entry level employee and that they should be able to hire one for between $40,000 and $45,000 per year. The additional money would be for benefits. **An amendment was made by Susan McGeough and seconded by Jim McGeough to amend the article to include the sentence Approval would call for a total estimated increas of $60,000 for fiscall**

year 2006. The amendment passed with a hand vote. Kim Sullivan spoke against the article saying that he did not think there was enough activity during the night hours to be worth the investment. Charlie Goodspeed emphasized the point that you cannot put a value on human life and in some instances the response time will make a difference. The article as amended now reads:

To see if the town will vote to raise and appropriate the sum of Thirty Thousand ($30,000) for the purpose of funding a third full-time Fire Fighter Paramedic. This amount represents all compensation and benefits and the position being filled after July 1, 2005. Approval of this article would call for a total estimated increase of Sixty Thousand Dollars ($60,000) in fiscal year 2006.

YES – 492 NO – 845
Article 14 FAILED

ARTICLE 15: CREATION OF EPPING TELEVISION EXPENDABLE TRUST FUND To see if the town will vote to establish an expendable trust fund under the provision of RSA 31:19-a and to name the Board of Selectmen as agents to, an Epping Television Fund for the purpose of replacing and improving equipment for Epping Public Television and to raise and appropriate the amount of Three Thousand Six Hundred Forty Two Dollars and Twelve Cents ($3,642.12) which represents the amount of franchise fees collected in 2004 above operating expenses for Epping Television. This sum will come from previous year's fund balance and no amount will be raised by taxation. [MAJORITY VOTE REQUIRED; RECOMMENDED BY THE BOARD OF SELECTMEN 5-0; RECOMMENDED BY THE MUNICIPAL BUDGET COMMITTEE 10-0-1]

Results: Susan McGeough explained that under our cable TV contract, the town is paid a franchise fee for every resident who signs up for the cable service. These fees are used to fund the Epping TV channel and purchase equipment for it. Currently, if there are excess fees they are returned to the general fund. This article would allow the excess to go into a fund that could be used for future TV equipment and corrects an article in last years warrant that was worded incorrectly. She made an **amendment to change the dollar amount to $3,642.12,** which is the current amount remaining from 2004. When this article was originally prepared the amount of surplus was not known. The Town recently purchased equipment that will allow the viewer to see maps and plans, so there is less money remaining than originally thought. **The amendment was seconded by Kim Sullivan. A hand vote was taken and the amendment was passed.** The article as amended reads:

To see if the town will vote to establish an expendable trust fund under the provision of RSA 31:19-a and to name the Board of Selectmen as agents to, an Epping Television Fund for the purpose of replacing and improving equipment for Epping Public Television and to raiseand appropriate the amount of Three Thousand Six Hundred Forty Two Dollars and Twelve Cents ($3,642.12) which represents the amount of franchise fees collected in 2004 above operating expenses for Epping Television. This sum will come from previous year's fund balance and no amount will be raised by taxation.

YES – 946 NO – 405
Article 15 PASSED

ARTICLE 16: CREATION OF TOWN HALL IMPROVEMENT EXPENDABLE TRUST FUND To see if the town will vote to establish an expendable trust fund under the provision of RSA 31:19-a and to name the Board of Selectmen as agents to, a Town Hall Improvement Expendable Trust Fund for the purpose of the maintenance, repairs and improvements to town hall and to raise and appropriate the amount of Twenty Thousand Dollars ($20,000.) This sum will come from fund balance and no amount will be raised by taxation. [MAJORITY VOTE REQUIRED; RECOMMENDED BY THE BOARD OF SELECTMEN 4-1; RECOMMENDED BY THE MUNICIPAL BUDGET COMMITTEE 8-2-1]

Results: Susan McGeough stated that the Town Hall is a focal point in town, but is very old and often needs repairs. Rather than presenting an article each year, this would allow us to take any surplus from the end of the year to make it available for Town Hall repairs. Kim Sullivan spoke against the article saying that if we put this money in a trust fund it will not be available to buy down the tax rate. He would rather raise money for repairs as it is needed.

YES – 995 NO – 350
Article 16 PASSED

ARTICLE 17: HIGHWAY TRUCK FUND To see if the Town will vote to raise and appropriate the sum of Twenty Thousand Dollars ($20,000) to be added to the existing Highway Truck Capital Reserve Fund. [MAJORITY VOTE REQUIRED; RECOMMENDED BY THE BOARD OF SELECTMEN 4-1; RECOMMENDED BY THE MUNICIPAL BUDGET COMMITTEE 7-3-1]

Results: Susan McGeough spoke in favor of this article saying that by putting some money aside each year, there will be less tax impact when we do need to purchase a new truck. Mike King asked how much money is currently in the fund. Steve Fournier replied that there is currently $31,086.27 in this fund.

YES – 804 NO – 527
Article 17 PASSED

Article 18: BACKHOE / FRONT END LOADER To see if the Town will vote to authorize the Board of Selectmen to enter into a five (5) year lease agreement for the purpose of leasing a new 2005 backhoe/loader for the highway department; and to raise and appropriate the sum of Twelve thousand five hundred seven dollars ($12,507.00) for the first year's payment. This lease agreement

will contain a non-appropriation clause and is expected to cost a grand total of sixty-two thousand five hundred and thirty dollars ($62,535.00) with a One-Dollar ($1.00) purchase option at the end of the lease term. [MAJORITY VOTE REQUIRED; RECOMMENDED BY THE BOARD OF SELECTMEN 4-1; RECOMMENDED BY THE MUNICIPAL BUDGET COMMITTEE 7-3-1]

Results: Kim Sullivan spoke against this article. He feels that we should repair the vehicle we currently have. He also questioned whether the numbers in this article represent a firm proposal. Steve Fournier replied that the trade in value for our current vehicle was confirmed, that we would go out for bid on a new machine, and would not exceed the money stated in this article. Michael King also spoke against the article, but Susan McGeough felt we should replace the current backhoe. After a recount the vote was

YES – 661 NO – 665
Article 18 FAILED

ARTICLE 19: LANDFILL CLOSURE FUND To see if the Town will vote to raise and appropriate the sum of Five Thousand Dollars ($5,000) to be deposited into the existing Landfill Closure Capital Reserve Fund. [MAJORITY VOTE REQUIRED; RECOMMENDED BY THE BOARD OF SELECTMEN 4-1; RECOMMENDED BY THE MUNICIPAL BUDGET COMMITTEE 10-0-1]

Results: Resident Thomas Kyle asked if we had been given a firm date for closing the Landfill. Susan McGeough replied that we have not. When this happens the fund will probably only cover engineering fees. The actual closure wil cost much more. There is currently $86,815.07 in this fund.

YES – 999 NO – 335
Article 19 PASSED

Article 20: CREATION OF A RECREATION ASSISTANCE EXPENDABLE TRUST FUND To see if the town will vote to establish an expendable trust fund under the provision of RSA 31:19-a and to name the Board of Selectmen as agents to, a Recreation Assistance Expendable Trust Fund for the purpose of assisting individuals who could not afford to take part in recreation programs due to financial hardships and to raise and appropriate the amount of one thousand dollars ($1,000) which represents the amount of donations collected last year for the previously mentioned purposes. This sum will come from previous year's fund balance and no amount will be raised by taxation. [MAJORITY VOTE REQUIRED; RECOMMENDED BY THE BOARD OF SELECTMEN 4-1; RECOMMENDED BY THE MUNICIPAL BUDGET COMMITTEE 9-1-1]

Results: Camille Hackett of the Recreation Commission explained that last year they had done some fund raising and wanted to be able to use this money to help children who would otherwise not be able to afford the fees, attend the programs. There will be an application process to award the money.

YES – 987 NO – 371
Article 20 PASSED

ARTICLE 21: REPAIRS AND RENOVATIONS TO TOWN CEMETERIES To see if the town will vote to raise and appropriate the sum of fourteen thousand dollars ($14,000.00) for repairs and renovations needed in twenty-one of the town owned or adopted cemeteries. Such renovations or repairs to include: clearing of brush and undergrowth, repairs to walls, fences and gates, and restorations to headstones. Such appropriation is to be offset by existing trust fund monies if available. Regular maintenance expenses for these cemeteries are included in the proposed 2005 Town Budget. Recommended by the Board of Cemetery Trustees. [MAJORITY VOTE REQUIRED; RECOMMENDED BY THE BOARD OF SELECTMEN 4-1 RECOMMENDED BY THE MUNICIPAL BUDGET COMMITTEE 8-2-1]

Results: Paul Spidle of the Cemetery Trustees explained that Epping has over 80 cemcteries, but most of them are privately owned. Several years ago a committee identified 25 cemeteries in town that needed some restoration. There are trust funds created to help maintain the cemeteries, but by law only the interest from these funds can be used and there is not much money currently available. Most of the money in this article would go to repair headstones. The Town currently owns only Central Cemetery and the West Epping Cemetery on Folsom Lane but has officially adopted 12 cemeteries. **Paul Spidle then made a motion to amend this article to read "renovations needed in the fourteen of the town owned and adopted cemeteries". The motion was seconded by Susan McGeough. The amendment passed with a hand vote.** The article as amended reads:

To see if the town will vote to raise and appropriate the sum of fourteen thousand dollars ($14,000.00) for repairs and renovations needed in the fourteen of the town owned and adopted cemeteries. Such renovations or repairs to include: clearing of brush and undergrowth, repairs to walls, fences and gates, and restorations to headstones. Such appropriation is to be offset by existing trust fund monies if available. Regular maintenance expenses for these cemeteries are included in the proposed 2005 Town Budget.

YES – 943 NO – 441
Article 21 PASSED

ARTICLE 22: SEPTAGE RECEIVING STATION To see if the Town will vote to raise and appropriate an amount of one hundred forty-five thousand dollars ($145,000) to install a septage receiving station at the Waste Water Treatment Facility. Said money to come out of trust funds/Surplus of the Sewer Department, if funds are available. This will have no impact on the tax rate. This Warrant Article shall be non-lapsing. [MAJORITY VOTE REQUIRED; RECOMMENDED BY THE BOARD OF SELECTMEN 5-0; RECOMMENDED BY THE MUNICIPAL BUDGET COMMITTEE 9-1-1]

Results: Water & Sewer Commissioner Henry DeBoer explained that this is the same article that was presented last year, but the commissioners decided to loan money to the Water Department for the new water tower so funds were not available. Last year they received $150,000 in fees from septage haulers and this money was an estimate of what should have been paid. They want the receiving station so they will know for sure how much they should be billing these haulers. In the future they will have to pay for sludge removal and they plan to pay for this from the fees billed to septic haulers.
YES – 1000 NO – 343
Article 22 PASSED

ARTICLE 23: PAINTING ROUTE 27 WATER TOWER To see if the Town will vote to raise and appropriate an amount of fifty thousand dollars ($50,000) to paint the existing water tower on Route 27. Said money to come out of trust funds/Surplus of the Water Department, if funds are available. This will have no impact on the tax rate. This Warrant Article shall be non-lapsing. [MAJORITY VOTE REQUIRED; RECOMMENDED BY THE BOARD OF SELECTMEN 5-0; RECOMMENDED BY THE MUNICIPAL BUDGET COMMITTEE 10-0-1]
Results: Henry DeBoer explained that this was another article that passed last year but money was used for the new water tower instead. They expect to have enough connection fees this year to fund this article, but the article is non-lapsing so it could be continued.
YES – 962 NO – 398
Article 23 PASSED

ARTICLE 24: HOAR POND WELL #3 To see if the Town will vote to raise and appropriate an amount of one hundred fifty thousand dollars ($150,000) for the drilling and connection of Hoar Pond Well #3. Said money to come out of trust funds/Surplus of the Water Department, if funds are available. This will have no impact on the tax rate. This Warrant Article shall be non-lapsing. [MAJORITY VOTE REQUIRED; RECOMMENDED BY THE BOARD OF SELECTMEN 5-0; RECOMMENDED BY THE MUNICIPAL BUDGET COMMITTEE 10-0-1]
Results: Henry DeBoer explained that developers will be needing more water than we presently have the capacity for. WCV (elderly housing units) is requesting 150,000 gallons per day and will be paying approximately $500,000 in connection fees. Some of this money will be used for this article and the remainder will be used for the water tower. The State Dept. of Environmental Services requires that we have excess water available in case our main well goes down. It is a benefit to commercial developers if they can use Town water and sewer, and the connection fees paid by developers should pay for the improvements in the water and sewer systems.
YES – 974 NO – 365
Article 24 PASSED

ARTICLE 25: REJOINING ROCKINGHAM PLANNING COMMISSION To see if the Town will vote to reestablish its membership with the Rockingham Planning Commission for the purpose of assisting the Town in its interaction and communication with state agencies regarding the transportation projects and planning, environmental impacts and permitting, regional growth management efforts, and provide education assistance to citizens and town officials on such issues. The Planning Commission is a voluntary membership agency that provides other direct assistance to member communities in the form of grant opportunities for a wide range of projects and technical map production. [MAJORITY VOTE REQUIRED; RECOMMENDED BY THE BOARD OF SELECTMEN 3-2]
Results: Selectman Dianne Gilbert spoke against this article because membership in the Rockingham Planning Commission requires dues, and this article was presented too late for a money article. She stated that the dues would be $4,918 and that amounts to a fee of 85 cents for every resident of Epping. Kim Sullivan spoke in favor of the article saying that the Planning Board thought it was in the Town's best interest to be a member because of the many services the Commission provides. In particular they provide maps, help with grant applications, and are a liason with the State regarding the plan for Route 125. He plans to amend the Town budget to include money for the dues should this article pass. Susan McGeough also spoke for the article, stating that the Town will need to update our master plan and the Planning Commission would provide assistance for this project.
YES – 887 NO – 431
Article 25 PASSED

ARTICLE 26: EPPING YOUTH ATHLETIC ASSOCIATION To see if the Town will vote to raise and appropriate the sum of Three Thousand Dollars ($3,000) in support of the Epping Youth Athletic Association. [MAJORITY VOTE REQUIRED; RECOMMENDED BY THE BOARD OF SELECTMEN 5-0; RECOMMENDED BY THE MUNICIPAL BUDGET COMMITTEE 10-0-1]
Results: Robin O'Day from the EYAA spoke for this article. She explained that the EYAA has been in existence for 20 years and provides baseball, softball, and basketball programs for our youth. They have never increased their request for funds from the Town, and raise the rest of their budget through registration fees and sponsors.
YES – 1108 NO – 257
Article 26 PASSED

ARTICLE 27: ADULT TUTORIAL PROGRAM To see if the Town will vote to raise and appropriate the sum of Five Hundred Dollars ($500.00) to be distributed to the Adult Tutorial Program for services estimated to be rendered to residents of the Town during the year 2005. [MAJORITY VOTE REQUIRED. RECOMMENDED BY THE BOARD OF SELECTMEN 4-1; RECOMMENDED BY THE MUNICIPAL BUDGET COMMITTEE 9 – 1-1]

Results: The director of this program spoke of their willingness to provide the Town with a quarterly report of the hours of service provided to Epping residents. In this way the Town would have assurance that the donation was benefiting the people of Epping.
YES – 832 NO – 488
Article 27 PASSED

ARTICLE 28: AIDS RESPONSE SEACOAST To see if the Town will vote to raise and appropriate the sum of Five Hundred Twenty Five Dollars ($525.00) to be distributed to the Aids Response Seacoast for services estimated to be rendered to residents of the Town during the year 2005. [MAJORITY VOTE REQUIRED. RECOMMENDED BY THE BOARD OF SELECTMEN 4-1; RECOMMENDED BY THE MUNICIPAL BUDGET COMMITTEE 6 – 4-1]
Results: Town resident Siobhan Senier spoke for this article. She had been asked how much of this organization's budget had been spent on services to residents of Epping. Over the last 10 to 15 years they have provided services to 12 Epping residents at an annual cost of $4,000. Since AIDS spreads across town boundaries, she considers that the entire budget of this organization benefits Epping.
YES – 758 NO – 567
Article 28 PASSED

ARTICLE 29: AMERICAN RED CROSS — GREAT BAY CHAPTER To see if the Town will vote to raise and appropriate the sum of Five Hundred Dollars ($500.00) to be distributed to American Red Cross – Great Bay Chapter for services estimated to be rendered to residents of the Town during the year 2005. [MAJORITY VOTE REQUIRED. RECOMMENDED BY THE BOARD OF SELECTMEN 4-1; RECOMMENDED BY THE MUNICIPAL BUDGET COMMITTEE 8 – 2-1]
YES – 909 NO – 429
Article 20 PASSED

ARTICLE 30: AREA HOMECARE AND FAMILY SERVICES To see if the Town will vote to raise and appropriate the sum of Two Thousand Six Hundred and Ten Dollars ($2,610) to be distributed to Area Homecare & Family Services for services estimated to be rendered to residents of the Town during the year 2005. [MAJORITY VOTE REQUIRED. RECOMMENDED BY THE BOARD OF SELECTMEN 4-1; RECOMMENDED BY THE MUNICIPAL BUDGET COMMITTEE 7 – 3-1]
Results: Budget Committee member Paul Spidle spoke against this and other donation articles because many of these organizations also get funding from the county, state or federal government. Since we all pay taxes to these entities we would in essence be paying twice for their services. Pam Tibbetts, also a Budget Committee member spoke in favor of supporting these articles. In her business she sees many people of limited resources who need the help these organizations provide. It is difficult to find anyone who will provide a service for free and people on a "bare-bones" budget need this assistance.
YES – 905 NO – 425
Article 30 PASSED

ARTICLE 31: SEACOAST BIG BROTHER/ BIG SISTER PROGRAM To see if the Town will vote to raise and appropriate the sum of One Thousand Six Hundred Twenty Dollars ($1,620) to be distributed to Seacoast Big Brother/Big Sister Program for services estimated to be rendered to residents of the Town during the year 2005. [MAJORITY VOTE REQUIRED. RECOMMENDED BY THE BOARD OF SELECTMEN 4-1; RECOMMENDED BY THE MUNICIPAL BUDGET COMMITTEE 6 – 4 – 1]
YES – 834 NO – 498
Article 31 PASSED

ARTICLE 32: CHILD AND FAMILY SERVICES To see if the Town will vote to raise and appropriate the sum of Four Thousand Dollars ($4,000) to be distributed to Child & Family Services for services estimated to be rendered to residents of the Town during the year 2005. [MAJORITY VOTE REQUIRED. RECOMMENDED BY THE BOARD OF SELECTMEN 4-1; RECOMMENDED BY THE MUNICIPAL BUDGET COMMITTEE 7 – 3 – 1]
YES – 901 NO – 441
Article 32 PASSED

ARTICLE 33: COMMUNITY DIVERSION PROGRAM To see if the Town will vote to raise and appropriate the sum of One Thousand Five Hundred and Ninety Dollars ($1,590) to be distributed to Community Diversion Program for services estimated to be rendered to residents of the Town during the year 2005. [MAJORITY VOTE REQUIRED. RECOMMENDED BY THE BOARD OF SELECTMEN 4-1; RECOMMENDED BY THE MUNICIPAL BUDGET COMMITTEE 6 – 4 – 1]
YES – 638 NO – 658
Article 33 FAILED

ARTICLE 34: LAMPREY HEALTH CARE To see if the Town will vote to raise and appropriate the sum of Three Thousand Seven Hundred Eighty Dollars ($3,780) to be distributed to Lamprey Health Care for services estimated to be rendered to residents of the Town during the year 2005. [MAJORITY VOTE REQUIRED. RECOMMENDED BY THE BOARD OF SELECTMEN 4-1; RECOMMENDED BY THE MUNICIPAL BUDGET COMMITTEE 7 – 3 – 1]
YES – 764 NO – 557
Article 34 PASSED

ARTICLE 35: RICHIE MCFARLAND CHILDREN'S CENTER To see if the Town will vote to raise and appropriate the sum of Three Thousand Eight Hundred Fifty Dollars ($3,850) to be distributed to McFarland Children's Center for services estimated to be rendered to residents of the Town during the year 2005. [MAJORITY VOTE REQUIRED. RECOMMENDED BY THE BOARD OF SELECTMEN 4-1; RECOMMENDED BY THE MUNICIPAL BUDGET COMMITTEE 6 – 4 – 1]
Results: A representative from this organization read a letter from an Epping

resident who had received services from the Richie McFarland Children's Center. She praised the services that had been provided to her children and urged the Town to support this article.
YES – 798 NO – 524
Article 35 PASSED

ARTICLE 36: RETIRED SENIOR VOLUNTEER PROGRAM To see if the Town will vote to raise and appropriate the sum of Three Hundred Dollars ($300) to be distributed to Retired Senior Volunteer Program for services estimated to be rendered to residents of the Town during the year 2005. [MAJORITY VOTE REQUIRED. RECOMMENDED BY THE BOARD OF SELECTMEN 4-1; RECOMMENDED BY THE MUNICIPAL BUDGET COMMITTEE 7 – 3 – 1]
YES – 914 NO – 415
Article 36 PASSED

ARTICLE 37: ROCKINGHAM COUNTY COMMUNITY ACTION To see if the Town will vote to raise and appropriate the sum of Ten Thousand Two Hundred Eighty-Five Dollars ($10,285) to be distributed to Rockingham Co. Community Action for services estimated to be rendered to residents of the Town during the year 2005. [MAJORITY VOTE REQUIRED. RECOMMENDED BY THE BOARD OF SELECTMEN 4-1; RECOMMENDED BY THE MUNICIPAL BUDGET COMMITTEE 6 – 4 – 1]
YES – 748 NO – 563
Article 37 PASSED

ARTICLE 38: ROCKINGHAM NUTRITION AND MEALS ON WHEELS To see if the Town will vote to raise and appropriate the sum of Three Thousand Nine Hundred and Ten Dollars ($3,910) to be distributed to Rockingham Nutrition & Meals On Wheels for services estimated to be rendered to residents of the Town during the year 2005. [MAJORITY VOTE REQUIRED. RECOMMENDED BY THE BOARD OF SELECTMEN 4-1; RECOMMENDED BY THE MUNICIPAL BUDGET COMMITTEE 8 – 2 – 1]
YES – 1102 NO – 255
Article 38 PASSED

ARTICLE 39: A SAFE PLACE To see if the Town will vote to raise and appropriate the sum of Five Hundred Dollars ($500) to be distributed to A Safe Place for services estimated to be rendered to residents of the Town during the year 2005. [MAJORITY VOTE REQUIRED. RECOMMENDED BY THE BOARD OF SELECTMEN 4-1; RECOMMENDED BY THE MUNICIPAL BUDGET COMMITTEE 8 – 2 – 1]
YES – 939 NO – 419
Article 39 PASSED

ARTICLE 40: SEACOAST HOSPICE To see if the Town will vote to raise and appropriate the sum of One Thousand Five Hundred Dollars ($1,500) to be distributed to Seacoast Hospice for services estimated to be rendered to residents of the Town during the year 2005. [MAJORITY VOTE REQUIRED. RECOMMENDED BY THE BOARD OF SELECTMEN 4-1; RECOMMENDED BY THE MUNICIPAL BUDGET COMMITTEE 7 – 3 – 1]
YES – 984 NO – 369
Article 40 PASSED

ARTICLE 41: SEACOAST MENTAL HEALTH CENTER To see if the Town will vote to raise and appropriate the sum of Two Thousand Five Hundred Dollars ($2,500.00) to be distributed to Seacoast Mental Health for services to be rendered to residents of the Town during the year 2005. [MAJORITY VOTE REQUIRED. NOT RECOMMENDED BY THE BOARD OF SELECTMEN 0-5; NOT RECOMMENDED BY THE MUNICIPAL BUDGET COMMITTEE 4 – 6 – 1]
YES – 643 NO – 689
Article 41 FAILED

ARTICLE 42: SEXUAL ASSAULT SUPPORT SERVICES To see if the Town will vote to raise and appropriate the sum of One Thousand Two Hundred and Fifty Dollars ($1,250) to be distributed to Sexual Assault Support Services for services estimated to be rendered to residents of the Town during the year 2005. [MAJORITY VOTE REQUIRED. RECOMMENDED BY THE BOARD OF SELECTMEN 4-1; RECOMMENDED BY THE MUNICIPAL BUDGET COMMITTEE 8 – 2 – 1]
YES – 920 NO – 427
Article 42 PASSED

ARTICLE 43: LAMPREY RIVER YOUTH SOCCER To see if the Town will vote to raise and appropriate the sum of One Thousand Dollars ($1,000) to be distributed to Lamprey River Youth Soccer. [BY PETITION: MAJORITY VOTE REQUIRED. RECOMMENDED BY THE BOARD OF SELECTMEN 4-1; RECOMMENDED BY THE MUNICIPAL BUDGET COMMITTEE 9-0-2]
Results: Resident George Kimball explained that the soccer program had been part of the EYAA, but became part of the Lamprey River Youth Soccer because they provided a more extensive program. There are two parts of the program and this article would be for equipment for the part of the program which serves Epping children only. Resident Danielle Dulin stated that the second part of the program includes other towns also, but it is a benefit to Epping youth.
YES – 875 NO – 474
Article 42 PASSED

ARTICLE 44: CODE ENFORCEMENT VEHICLE To see if the Town will vote to raise and appropriate a sum of nineteen thousand-five hundred dollars ($19,500) for the purpose of purchasing a used four wheel drive utility vehicle for the Code Enforcement Officer/Building Inspector. If approved by the voters the current Ford Escort will be sold and the proceeds will be deposited into the general fund to offset the cost of the used vehicle. [BY PETITION: MAJORITY VOTE REQUIRED. NOT RECOMMENDED BY THE BOARD OF SELECTMEN 2-3; NOT RECOMMENDED BY THE MUNICIPAL BUDGET COMMITTEE 2-8-1]
Results: Code Enforcement Officer Kev-

in Kelley explained that he is currently using a 1996 Ford Escort. That vehicle has high mileage and the brakes and transmission need to be repaired. He would like to have the Town purchase a used vehicle that would enable him to get to building sites during the winter and the upcoming mud season.
YES – 287 NO – 1047
Article 44 PASSED

ARTICLE 45: BICYCLE/BRIDLE PATH ALONG PLUMER ROAD The residents and adjoining neighbors of Plumer Rd., request the Epping Planning Board initiate an impact fee upon the developers of Hamilton Heights and soon to be developed area now known as Dungarvan Farm. The fees to provide a bicycle/bridle path along Plumer Rd. for the safety of the residents who walk, bicycle and ride horses. [BY PETITION: MAJORITY VOTE REQUIRED]
Results: Susan McGeough explained that she believed this article had been presented because of the number of subdivisions that have been proposed and the fact that we do not have sidewalks in these areas. The Town's attorney has said that this article would probably not be legal. Plumer Road resident Greg Tillman stated that he had not signed this petition, but he thought it was a good idea. There are a lot of residents who use this road for walking, riding or walking their dogs. He felt that developers should provide sidewalks. He urged the Town to support this article even if it is not legal.
YES – 849 NO – 491
Article 45 PASSED

ARTICLE 46: OPERATING BUDGET To see if the Town will raise and appropriate an operating budget, not including appropriations by special warrant articles or other appropriations voted separately, the amounts set forth on the budget posted with the warrant or as amended by vote of the first session, for the purposes set forth therein, totaling **four million three hundred five thousand three hundred seventy dollars ($4,305,370) as recommended by the Budget Committee and the Board of Selectmen.** Should this article be defeated, the default budget shall be four million one hundred thirty six thousand nine hundred eighty-two dollars ($4,136,982), which is the same as last year with certain adjustments required by previous action of the town or by law or by the governing body may hold one special meeting, in accordance with RSA 40:13,X and XVI, to take up the issue of a revised operating budget only. [MAJORITY VOTE REQUIRED]
Results: Kim Sullivan made **a motion to increase the budget to $4,310,370.** The additional $5,000 is to fund line 01-4191-1690 which is the Planning Board Miscellaneous Line. This would provide the necessary funds should Article 25 regarding the Rockingham Planning Commission pass. **The motion was seconded by Susan McGeough. A hand vote was taken and the amendment passed.** The article as amended reads:
To see if the Town will raise and appropriate an operating budget, not including appropriations by special warrant articles or other appropriations voted separately, the amounts set forth on the budget posted with the warrant or as amended by vote of the first session, for the purposes set forth therein, totaling *four million three hundred ten thousand three hundred seventy dollars ($4,310,370)* as recommended by the Budget Committee and the Board of Selectmen. Should this article be defeated, the default budget shall be four million one hundred thirty six thousand nine hundred eighty-two dollars ($4,136,982), which is the same as last year with certain adjustments required by previous action of the town or by law or by the governing body may hold one special meeting, in accordance with RSA 40:13,X and XVI, to take up the issue of a revised operating budget only
YES – 844 NO – 495
Article 46 PASSED

Respectfully Submitted
Linda Foley, Town Clerk

Committee Reports

Board of Selectmen

This past year, we lost a valued member of the community with the passing of Roger Gauthier. Roger served the community for many years on the Board of Selectmen, and continued to serve the Town until the end on the Water and Sewer Commission. Roger's dedication and love for the community will be sorely missed. We were proud to work with the Water and Sewer Commission to dedicate the new water tower in his honor.

The Town continues to welcome new businesses to Town. This year Epping became home to one of the first Lowe's Home Improvement Centers in New Hampshire. We also saw the opening of a number of stores and restaurants in the Epping Crossings Plaza and Walgreens, which is helping to make our community a commercial center of this part of the region.

In 2005 the Town completed its first Town wide revaluation of properties in almost a decade. This is always a contentious, but necessary process. As required by the state constitution and made more important as a result of the State Education Tax and the response to it by the Department of Revenue Administration (DRA), updating values will become a regular event in the lives of cities and Towns in New Hampshire. To have the state tax to be assessed fairly, the entire state must update its values on an ongoing basis. Thus each community will have its properties values "certified" once every four years by the DRA. As the town continues to grow and since an increase in population translates into an increase in the demand in housing and, in return, services, it is essential that property values be kept current. The State requires that Towns perform a revaluation so that all properties can be brought to current market value and contribute an equitable portion of the total tax burden. By maintaining our values close to market value we ensure that every home and business is being taxed fairly.

One of the issues that the Town will be facing shortly is the growing demand on the limited capacity of our solid waste facility. With the residential growth that we have been experiencing, we have also been vastly increasing the amount of waste that must handle. Along with the increase in volume, we have also had to face large increases in the fees that we pay for waste disposal. We are asking you, the residents to help reduce our costs by increasing the amount you recycle. The more recycling we do, the less we put into the waste stream. Recycling also generates revenues that help off set the cost of operating the facility. In 2005, the Town brought in about $119,000 in revenues from the transfer station alone. The Board of Selectmen intends to study various ways in which we can encourage more recycling in the coming year. Anyone interested in joining a committee to study the Town's options, should contact the Selectmen's Office. We are including in this report our guidelines for the recycling facility, to begin the process. (See page 16)

With 2005 ending, the Board of Selectmen has closed a very busy and productive year. We would like to take this opportunity to thank all of the residents of the community for your patience during the past few years and your continued understanding. By working together, we will continue to make Epping a great community.

Epping Board of Selectmen:

Susan V. McGeough, Chair
Thomas Gauthier, Vice Chair
Dianne Gilbert
Christopher Murphy
Kim Sullivan

Cemetery Trustees

We, the Epping Cemetery Trustees, are happy to report the completion of a great deal of much needed maintenance in our cemeteries during 2005.

Our budget for the year included the usual annual amount of $6,000.00 for normal maintenance, as well as $14,000.00 from the warrant article passed last year to do long deferred repairs. The Trustees met somewhat informally during the year, appointing Paul Spidle as superintendent to oversee the actual work to be done. Marilyn Perry served as contact with the Trustees. The actual mowing and repairs were completed by several individuals from the community. We thank everyone for their efforts. Work completed included several mowings of the larger cemeteries, a thorough clean-up of over twenty cemeteries that have been adopted by the Town, restoration of the stone wall at the West Epping Cemetery, and resetting of stones in Central Cemetery and elsewhere. The broken pieces of the vandalized West Epping Cemetery gate have been collected. We hope to have the gate repaired and re-hung soon.

Our budget request for 2006 is only the $6,000.00 for annual maintenance. This should allow us to do a general clean up in all the Town cemeteries and occasional mowing in the major ones.

Anyone who is interested in submitting a bid to mow some or all of the cemeteries next summer is invited to contact any Cemetery Trustee or the Selectmen's Office for more information.

Respectfully submitted,

Daniel Harvey
Paul Ladd
Marilyn Perry

Refuse & Recycling

General Guidelines

The refuse and recycling facilities in Epping are open to residents only. To use these facilities, a resident must first purchase a Solid Waste Permit for $5.00/yr. for each vehicle at the Clerk's Office and attach this permit to a side or rear window of their vehicle. Vehicles that do not have a Solid Waste Permit that matches the registration and inspection sticker will not be allowed to enter any of Epping's dumping facilities.

Any resident who wishes to use a vehicle that does not have a Solid Waste Permit to haul items to a dumping facility must get a special permit at the Clerk's Office.

The removal of items from Epping's dumping facilities (scavenging) is not permitted, except for items left at the Recycling Center's swap shop area.

Transfer Station

Open Wed 2 p.m.–7 p.m., Sat & Sun 9 a.m.–4 p.m.

- Household trash only. No construction debris, no bulky items, no recyclable and no hazardous materials are to be placed in to the compactors.

Recycling Center

Open Wed 2 p.m.–7 p.m., Sat & Sun 9 a.m.–4 p.m.

- **Automotive Items:** Used engine, transmission or hydraulic oils can be left at no charge. If you wish to keep your container see the attendant, otherwise leave it in a clearly marked and sealed container by the oil recovery tank.
  - Lead acid auto batteries can be left by the motor oil recovery tank at no charge.
  - Anti-freeze is not accepted.
- **Aluminum Cans:** soda and beer cans.
- **Cardboard:** corrugated cardboard, boxes and cartons. Flattened if possible. No paper board (i.e. cereal, pasta or shoe boxes). No wet or waxed cardboard (i.e. orange juice or milk cartons).
- **Glass:** clear, green, and brown bottles and jars. Rinse and remove the lids. Labels can be left on. No plate glass, light bulbs or ceramics.

- **Paper:** the facility can accept "anything that tears" cardboard (broken down), newspaper, office paper, junk mail, boxboard (cereal boxes, etc), brown paper bags, soft cover books, magazines, computer paper, envelopes. The following is not allowed: Tyvek envelopes, aseptic packaging (drink boxes, etc.), blueprint paper, food contaminated paper products (paper plates, napkins, pizza boxes), hard cover books, carbon paper, plastic bags.
- **Plastic:** soda, milk, water and juice bottles/jugs and colored plastics #2 (includes laundry detergent, bleach, some shampoo and motor oil containers).
- **Steel Cans:** pet food, vegetable and fruit juice containers. Rinse out. Labels can be left on.
- **Swap Shop:** Used items in good usable condition can be left for others to pick up (such as books, toys, knick knacks, etc.) Used clothing can be left in bags at the swap shop for transport to non-profit agencies.

Stump Dump

Open Sat & Sun 9 a.m.–4 p.m.

- **Tires:** Up to 4 tires per resident per week. Each tire must have a "Tire Tag" attached. Tags will be available at the at the Stump Dump for a fee of $2 for automobile and light truck tires, $13 for truck tires (series 920 or larger). All tires must have the rims removed.
- **Bulky Items:** Bulky items are taken at the Stump Dump at no charge. Bulky items include, but are not limited to, furniture such as couches, mattresses, chairs and tables; carpeting/rugs.
- **Scrap Metal:** Scrap metal (iron, aluminum, copper, etc.) will be taken at no charge.
- **Appliances:** Household appliances **without refrigerant** chemicals/Freon, must have an "Non-Freon Appliance Sticker" attached. "Non-Freon Appliance Stickers" will be available at the Stump Dump at no charge. These appliances include, but are not limited to, washing machines, ranges, stoves, and dishwashers.

  Household appliances that do **contain refrigerant** chemicals/Freon must have a "Freon Appliance Sticker" attached to each item. These stickers will be available at the Stump Dump for a fee of $10 each. These appliances include, but are not limited to refrigerators, dehumidifiers and air conditioners.

Code Enforcement and Building Inspection

The Town of Epping continues it rapid growth and this office has been very busy. Epping saw almost a quarter of a million square feet of commercial construction in the past year including Lowe's Home Improvement Center, The Epping Crossing retail site, Walgreen's and numerous other commercial businesses. We saw 55 new homes, 5 duplexes, one three-unit residential building, 5 manufactured homes, and a total of 657 permits were issued. Several residential developments are poised to begin construction, with possibly over two hundred units in the developments on Blake and Prescott Roads alone.

With the volume of both commercial and residential growth not only this year but forecasted to continue for some time, it was time for additional resources to be added to this office. In last year's budget request I justified the addition of a part-time administrative staff person and a part-time inspector, but as it turned out I was able to acquire one full-time person for both these tasks. I want to take this opportunity to introduce my assistant Lanie Ling. Ms. Ling performs administrative tasks, and assists with field inspections as well. Her presence has brought another level of customer service to this office. She can be reached at (603) 679-5441, extension 112 and I at extension 113, or e-mail me at codeenforcement @townofepping.com.

Sincerely,
Kevin Kelley

Conservation Commission

In 2005, the Conservation Commission worked with Rockingham Land Trust and the Lamprey River Advisory Committee (LRAC) to protect more than 70 acres at the junction of the North and Lamprey Rivers. This land will now remain open and available to Epping residents for hiking, skiing, fishing, and other recreation, in perpetuity.

In addition, the Forestry Committee, working with the LRAC, has created a trail system, kiosk, and interpretive map on the Tilton Bridge Landing area, on Route 87. We encourage you to get out and enjoy these hidden, scenic gems of Epping.

The Commission continues to spend hours reviewing development plans and wetlands fill applications, and sending comments to the Planning Board and the state Department of Environmental Services for review.

And finally, the ever popular Lamprey River Canoe Race ran for the 28th year! We'd like to thank everyone who helped, because we couldn't have done it without your assistance; and we thank everyone who came to paddle or watch, because that's why we're all here! This year s race is scheduled for the last weekend in April, and we hope to see you all again.

Epping Conservation Commission:
Greg Tillman
Jeff Conrad
Sonja Gonzalez
Scott Pim

Building Permits

	2003	2004	2005
New Homes / Multi-Family Units	22	41	55
New Manufactured Homes	3	4	5
Replacement Manufactured Homes	3	1	1
Additions	36	28	18
Renovations	11	10	9
Decks / Porches	17	19	15
Garages / Barns	22	22	25
Sheds	18	11	9
Pools	11	9	14
Commercial	6	5	14
Miscellaneous / Replacement	5	11	19
Demolition	4	9	16
Total Building Permits	**154**	**170**	**191**

Fire Department

Please let me start by thanking the citizens of Epping for the tremendous support the Epping Fire Department has received in 2005. You have helped us in so many ways and we are as always grateful. I would first like to recognize our members. As many area towns struggle for membership, we continue to grow, in fact with 61 active members, we are at the highest staffing levels in the department's history. Of course this coincides with both the growing population and the growing demand for our services so we always have room for more volunteer staff and encourage you to call the station for information about joining. The second way we are supported by you is through the Firefighters Association fundraisers. The Spring Dance, the carwashes, the occasional spaghetti supper, and of course,

the donations we receive all contribute to the well being of the department and the support of the volunteer members. Thank you!

I would like to take this opportunity to publicly thank retired chief Hank Letourneau for his 24 years of service to the town of Epping and to the Epping Fire Department. He redefined the terms public servant, leader, and for many of us, good friend. Thank you for this Hank, and also for your continued support of the department.

As our not so little town continues to change and grow, so must the fire department. While I feel we are able to meet your needs and expectations quite well today, we need to continue to plan for the future. The fact is that the way we have done things in the past is not necessarily going to be adequate in the future. Aging vehicles will continue to need to be replaced and full time staff will need to be expanded. We understand the limited resources that are available to fund these changes, as we are taxpayers in the community as well. We will only bring forward these proposals when we feel that it is necessary.

This year the revenue from the ambulance is projected to be about $140,000. The money collected goes to pay the bond on the Public Safety complex and has also has been used to purchase the newest vehicle in our fleet this past year. Our 1983 rescue vehicle has finally been retired and replaced by a 2006 utility truck. Hundreds of hours of time were put in by our volunteers to convert this plain box style truck into an emergency response vehicle we can all be proud of. The efforts put forth by our volunteers saved the town several thousands of dollars. Special thanks goes out to Lieutenant Mark Nickerson and Lieutenant Bruce Chapman for the long hours they put in on this project and the special skills they bring to our department.

Our Explorer post continues to thrive and now has 16 youth members. The Exploring program is part of the Boy Scouts of America and gives young men and women age 14 to 18 the opportunity to explore different careers. In the case of Fire Exploring, they can give back to the community at the same time.

In closing, a few good safety points we should all remember. When you see emergency lights, red or blue,

Epping Fire Department — 61 Members

Antoz, Jason	FF/AA
Antoz, Jennifer	FF/AA
Arneil, Amanda	AA
Arneil, Steve	FF/AA
Bailey, Jerry	FF/AA
Basile, Bob	AA
Bennis, Dan	FF/AA
Bodge, Cheryl	AA
Bodge, Joe	FF
Carter, Donna	AA
Castine, Heather	FF
Chapman, Bruce	FF/AA
Childs, John	AA
Childs, Shirley	FF/AA
Coffill, Bob	FF/AA
Clough, Craig	FF/AA
Cray, Cliff	FF
DeSotto, John	FF/AA
DeSotto, Nancy	AA
Downie, Robert	FF/AA
Drapeau, Jamie	AA
Dulin, Danielle	FF/AA
Frederick, Crys	AA
Frederick, Glenn	FF/AA
Fredrick, Josh	FF
Frey, Harold	FF/AA
Garrant, Chris	FF
Holmes, Greg	FF/AA
LaRochelle, Amanda	FF/AA
LaRochelle, Steve	FF/AA
Lavoie, Jason	FF
Letourneau, Hank	EMS
Levesque, Brad	FF
Levesque, Donna	FF/AA
Locascio, Bob	FF/AA
Louis, Karen	AA
McCormack, Barbara	AA
Merchant, Rob	FF
Murphy, Chris	AA
Nickerson, Marc	FF/AA
Niemczyk, Stefanie	FF
Oakes, Dee	AA
Oakes, Don	FF/AA
Page, Joan	AA
Phelps, Wit	FF/AA
Pickering, Suzanne	FF
Porter, Jim	FF
Rodier, Amy	FF/AA
Rodier, Laurel	AA
Rodier, Richard	FF
Santerre, Rich	FF
Stowell, Lori	AA
Toomire, Brian	FF/AA
Tuttle, Chris	FF/AA
VanAmburgh, Don	FF
Wallace, Wanda	AA
Webb, Bill	FF
Wells, Scott	AA
Woithe, Janet	AA
Woithe, Jen	AA
Zukas, Kevin	FF/AA

Fire Explorers:

Arsenault, Marrisa
Bartlett, Kristen
Chapman, Kaitlyn
Clough, Andrew
Desotto, Kristine
Hajaboom, Micheal
Harris, Andrew
Hill, Ashley
Hill, Heather
Loiselle, Kevin
Rice, Jay
Rowell, David
Standen, Micheal
Tangney, Brendon
Toomire, Rebecca
Zukas, Brian

Fire Wards:

Cantrall, Richard
Goodspeed, Charles
Oakes Sr, Don

Selectmen's Rep:

Tom Gauthier

Epping Fire Department

approaching from behind or in front of you, you are required to pull to the right and stop. All too often this law is not followed and it can hinder everyone's safety and also hinder our response times. We would like all residents to please be sure that you have your house number displayed in such a manner that it is clearly visible from the road. Finally, remember to change your smoke detector batteries when you change your clocks for daylight savings time in the spring and the fall. Sometimes the department receives smoke detectors as donations and they are available to the public at no charge. If you don't have a working smoke detector, please call the station to see if we have any available. In closing, I would like to wish you all a safe and prosperous year.

Respectfully,
Brian Toomire, Fire Chief

General Assistance (Welfare) Department

Another year has come and gone, and as in the past I've shared with you the many resources that are available to our Epping residents who are unable to provide for themselves and their families. The State welfare reform programs place urgency in times of crisis on cities and towns to provide services. The Statute RSA: 165 implies that, "If a person is poor and unable to maintain himself or herself" the Town has no other choice but to assist.

The Food Pantry is available year-round to serve those in need. To visit the food pantry, please call my office or come in to see me so I can reach the appropriate person to help you. Because I am aware of other resources such as federal programs, state programs, county assistance programs I am able to direct the people of Epping with resources that serve the needs of the poor as well as the budgetary needs of the town. There is Rockingham Community Action Program which has been a significant resource in meeting the needs of our residents.

I have many brochures for information on the Legal Advice & Referral Centers, Families First, Healthy Kids, and Senior Prescription Discount Pilot Programs. The Compass Program is still going strong. This is a program to help the unemployed or underemployed develop skills that will lead to self-sufficiency and offer job-training services.

If you feel that you or your family needs assistance or information how to receive assistance, please do not hesitate to call my office at 679-1202, ext. 114. My office hours for appointments are Wednesday, 9 a.m. to 12 noon.

Phyllis E. McDonough,
Welfare Administrator

Harvey-Mitchell Memorial Library

The Library had a busy and industrious year in 2005. More patrons borrowed more books over the past 12 months than in the previous year and more people used the computers as well. There were no staffing changes over the past year. Our four dedicated staff members continued to provide excellent service during our first full year of extended hours.

The Lydia Ladd Room, more often called the Children's Room, underwent dramatic changes this year. The dark and somewhat gloomy room has been made light and cheery with colorful new paint and oak furnishings paid for in part by a grant from the McPhee family. In addition, a welcoming space has been created for Epping's older children. Unveiled in October, this space has grown steadily in popularity with elementary, middle, and high school students.

This year marks the first full year of Library automation. All transactions were recorded on the Library server, allowing for electronic tracking of media, as well as value-added features such as reserving circulating books for patrons. Full automation has provided more accurate record keeping and more reliable statistics.

The Library began participating in the State Library's special long-term loan of large print books in June. This

program allows the Library to offer a diverse and constantly changing array of books at no cost. Use of large print books has already increased at the Library due to this program.

Special Library events and programs were on the rise in 2005. Some highlights include:

- National Library Week
- "J" Day, a celebration for junior readers
- Teen Read Week
- Children's Book Week
- Harry Potter Events
- Pajama Nights
- A second Preschool Storyhour has been added this year. The program now convenes on **Wednesday mornings at 10:30 a.m. and Thursday afternoons at 1:30 p.m.**
- New public use computers were added in October, allowing patrons to make better use of our DSL network.
- The Summer Reading Program events in July resulted in the Library's highest monthly attendance, as well as our highest circulation of media.

On behalf of the Board of Trustees and Staff, I would like to thank the citizens of Epping for their continued support.

Respectfully submitted,
Amanda Reynolds Cooper
Director

Library Stats for 2005

(as of 12/21/05)

Items Circulated.....21,050
Interlibrary Loans 719
Attendance 11,049
Computer Uses.....2,054
New Items 1,545
(books, audio books, videos, and magazines)



Autographed bookplate of "Harry Potter and the Half-blood Prince" won from Scholastic Press. We are the only Library in NH to win this prize.

Epping Historical Society & Museum

The Epping Historical Society and Museum are open from 6–9 p.m. Monday evenings and 10 a.m.–2 p.m. on Wednesdays.

This has been an extraordinary year for your society.

After a year's delay, the remains found at the accidentally disturbed Chase cemetery were reburied at a memorable Christian and Native American Ceremony last spring. Members of the Chase family were present. The Epping Historical Society was involved and contributed with the State of New Hampshire throughout to this conclusion. The full State report documenting the findings is at the historical society.

The Historical Society Building, after decades, is finally being painted by volunteers, courtesy of our neighbors Carteret Mortgage Company who generously provided the paint.

The Boston Post Cane was given to our oldest resident, Miss Annie Julia Wells during a most memorable ceremony at the Epping Town Hall.

By Memorial Day the Veteran's Monument in the park will be cleaned by the Cemetery Preservation Committee of the Historical Society. Existing overgrown shrubbery has been removed and it is planned to be replaced in the early spring. It is hoped that two park benches may be donated to further enhance this special place.

During the year we have welcomed many visitors some from as far away as Alaska.

We always welcome your donation of old Epping or family photos which can be copied and returned. We house a full resource center including collections of old Epping photos of homes and people, thousands of computerized vital and genealogical entries & and records of our 80 cemeteries. A treasure trove for any researcher!

Come and get involved! Dues are nominal. Any member of our board may be contacted for further information.

Board of Directors & Members at Large:

President: Joy True (679-8855)

Vice President: Dan Bennis

Curator/Secretary: Madelyn Williamson (679-5482)

Members at Large: Joe Denoncour, Fran Allen

Planning Board

In 2005 the Board welcomed newly elected member, Greg Tillman, who replaced the Secretary on the Board, Austin Bishop. The Board would like to thank Austin for serving on the Board as an elected member for three years and wishes him well on a job that took him out of state. Robert Graham remained Chairman, Cory McPhee Vice-Chairman, Steve Illsley Treasurer, and Alternate Mike Morasco. Susan McGeough was appointed to serve as the

Selectmen's Representative, with Kim Sullivan serving as the Selectmen's alternate. Circuit Rider/Planner, Ben Frost, and the Planning Board Assistant is Phyllis McDonough.

The Town has seen many retail businesses open in 2005, such as Lowe's, Olympia Sports, Payless Shoes, Verizon, Super Cuts, and five eating establishments, Applebee's, Wendy's Quiznos, China Jade and Lucky Fortune. In all, the Board has reviewed and approved ten Subdivision applications totaling 156 single-family lots, eight Site Plan reviews, one of which was denied, two Minor Site Plan reviews and three Lot Line Adjustments.

All contacts and issues relating to planning in the Town of Epping should be forwarded to the Town Planners, Ben Frost and for long-range planning related issues, Clay Mitchell. Generally scheduled office hours for the Planner are Thursday afternoon starting at approximately 4:00. However, contacting the Planning Board secretary at 679-1202 ext. 114 will insure that time is available.

In response to the growth of the town, the Board has continued its work on updates to the Master Plan, the regulations and several new zoning amendment proposals. We appreciate your attention to zoning matters at the town meeting and election.

The entire Board as always wishes to thank the citizens of Epping for their continued support, interest, and input we received throughout the year. Please continue to let us know how we're doing.

We thank you for your commitment and continued service.

Officers: Robert Graham, III, Cory McPhee, Steve Illsley, Greg Tillman, and Selectmen's Representative Susan McGeough.

Circuit/Rider Planner Ben Frost and Planning Board Assistant Phyllis McDonough.

Alternate: Mike Morasco.

2005 Police Report

Crimes	2004	2005	
Homicide	0	1	
Kidnapping	0	1	
Sex Crimes	8	11	
Robbery	3	0	
Assaults	55	64	
Intimidation	27	25	
Arson	0	1	
Burglary	7	27	
Shoplifting	10	16	
Theft	61	36	
Larceny	64	48	
Motor Vehicle Theft	9	7	
Counterfeiting/ Forgery	1	5	
Theft Of Services	81	62	
Credit Card Fraud	1	8	
Impersonation	1	0	
Criminal Mischief	80	113	
Drug Violations	30	47	
Incest	1	0	
Pornography	0	2	
Weapons Violations	5	0	
Bad Checks	78	87	
Disorderly Conduct	20	26	
DWI	47	42	
Drunkenness	67	47	
Family Offenses	9	4	
Liquor Law Offenses	28	38	
Runaways	12	12	
Criminal Trespass	17	14	
Other Offenses	120	228	
Totals	**842**	**972**	**+15%**
Felonies	**71**	**104**	**+46%**
Arrests	**337**	**316**	**-6%**
Accidents	**213**	**240**	**+13%**
Calls For Service	**6298**	**7920**	**+26%**

Comparison for 11/30/04 to 11/30/05

Police Department

Every year we see changes in the make up of our Town and the obvious change this year is the expansion of the Town's commercial businesses. With the opening of Lowe's and Walgreen's the Police Department has assumed the added responsibilities these stores bring and continue to maintain the best services possible to the citizens of Epping. You have all read and heard about the impacts that large commercial stores have brought to Epping, but be assured that we will continue to seek ways to minimize the financial burden to our town.

There were a few personnel changes in 2005, Officer John Walsh resigned his position after completing his military enlistment and went on to work in the fire service. Officer Thomas Clivio of Fremont, NH filled that vacant position and he will graduate from the Police Academy in March of 2006. He will be a great addition to our department and we wish him well as he begins his law enforcement career. In addition I appointed Officer Richard Cote to Detective a move that brought relief to that division. I know Detective Cote will do a great job and will work closely with Detective Turner on solving an increasing caseload. On a sad note, Prosecutor, Attorney Karen Springer has taken a new job with the Rockingham County Attorney's Office. The entire department thanks Karen for her fine service to the Town and wishes her well in her new position.

Your Police Department has received a 26% increase in calls for service ending one of our busiest years. As reported last year, felony cases went up sharply and this past year increased by another 46%. In 2003 there were 48 reported felonies, 71 in 2004, and 104 in 2005. Increases to calls for service, accidents, and criminal incident reports has required a great deal of time spent by the officers investigating these reports which ties up our resources that should be spent preventing criminal activity. Though we have attempted

to increase our staffing levels we have not been able to do so in the past few years. Our commitment as always, is to improve these numbers and to find ways in which we can better serve the needs of our residents and reduce the number of reportable crimes. A full listing of crimes, arrests, accidents, and calls for service are listed in the accompanying box.

As you can see there has also been an increase in burglaries most of which were residential. Three suspects were arrested for two of the burglaries. This was a part of a trio that were burglarizing properties throughout New Hampshire, parts of Vermont and Massachusetts. In these cases one of the three would knock on the door of a residence to see if there was anyone home. If someone were to answer the door the person would just ask to use the phone or look for directions. Should no one be at home the trio would break in and steal valuables from the homeowner. It is imperative that all residents keep their properties secure when away from home and to also consider installing an alarm system or at the very least have a reliable neighbor watch your home while you are away.

We encourage all citizens to contact the police department to report any unusual or suspicious activity. It should never be thought as an inconvenience or imposition to call our department, as it is our duty to investigate all reported incidents thoroughly and efficiently. It is also our duty to follow-up with you and report our findings. There are several small things we urge all residents to do such as making sure your property is secure, properly lit, and vehicles are locked. You can also inquire with the Epping Police about local crime trends in Epping or the local area, and we will share that information with you, so you can feel safe and secure.

If you have any questions or comments about anything that we do, please contact the police station during normal business hours at 679-5834. In closing I want to thank the men and women of the Epping Police Department for their hard work and dedication. I also want to thank the Town's people and the Epping Board of Selectmen for all the positive feedback we have received, both in terms of telephone calls or support during Town meetings. Your support has been a positive influence on the officers as they carry on with their daily activities. The residents of this Town are our customers and we want to insure that your tax dollars are well spent.

Please have a safe 2006!

Respectfully Submitted,
Gregory C. Dodge, Chief of Police

David, Dylan and Kyle show off their catch of the day.

Recreation Department

Two Thousand and five has proven to be a great year in leisure activities for the Town of Epping. Many of the programs that the Recreation Department offered ran at capacity. The Department provided many new programs and joined with other organizations to help with the running of their activities. The department exceeded the anticipated revenue, while spending much less that we had forecasted.

Anne Lucas official joined the After-School staff in mid-January. Anne created some very memorable activities for the children to take part in. In late spring, the After School Task force was created to increase awareness for the importance of After-School in Epping. The group meets on a regular basis to set new goals for the after-school program. The After-School program took an active role in the PTO's annual Spring Carnival.

The Easter Bunny dropped a few eggs in late April at the playing field behind the SAU building, what fun it was looking for those eggs in a foot of snow! Children had the chance for a photo with the Big Bunny and lots of candy in their belly. The Recreation Department hosted a Pepsi Pitch, Hit and Run competition in May at the Mary Blair Park



Meghan puts the finishing touches on the summer community service project.

on a wet Sunday afternoon. The turn out was great and we will offer the program for years to come.

The Financial Assistance fund went to the voters in March. The warrant article was overwhelmingly approved. The funds that had been donated by Wal-Mart were deposited into the account. The funds allowed over 900 hours of summer and after-school programming to be offered to children that would otherwise have been unable to attend. Thank you for your support! If you would like to contribute to this fund please contact the Recreation Office.

What a great summer we had this year! We had lots of fun, some great new trips all over the state. The new trips included a Fisher Cats game and very popular Chuck E. Cheese's and movie adventure. Sharon Harvey signed on as an A*VISTA member for the ten week program. During the summer Sharon organized some great community learning projects for the children. The campers enjoyed assembling the blue bird houses that they got to hang at Fox Run Conservation Area. Sharon had so much fun that she decided to sign up for the AMERICORP Member position at the After School program.

The Middle School Adventure Program was a huge success during the summer. We went on five exciting trips. Hiking, Mountain Biking and the Ropes Course were some of the highlights. Keep an eye out for this summer's action packed adventures. Recreation Department is hoping to offer this type of programming through the fall months.

The fall of 2005 has brought the highest enrollment in the After School in the history of the program. The current program is running at building capacity. Donations have been strong in the past year. Two large corporations, Comcast and Wal-Mart, came forward to donate nearly five thousand dollars to the program. The funding was used to create a computer lab at Watson Academy and provided scholarships to five children.

The Christmas Tree lighting had a record number of attendees. Many families joined the Recreation Department and Historical Society in greeting Santa at the annual event. Caroling and cookies were enjoyed by all those that attended. The December vacation camp enrollment doubled over last year, and was a great way to say goodbye to 2005.

Be sure to look for new Recreation Programs in 2006. We will be offering Flag Football, more Teen trips, summer sports camps and bigger and better holiday events. Let's make this year even better than last! Feel free to give suggestions in regards to new programs; we are always open to feedback from the community. Thank you for another great year!

Town Clerk's Report

The Town Clerk's Office implemented on line motor vehicle registration for renewals during May of 2005. This service is provided by our software provider, Interware Development Company, and can be accessed through the Town's website. Although only a few residents chose this method of registration, we are attempting to provide services to help our ever changing population. Another change in our activity was the increase in Dump Permit fees from $1.00 to $5.00 as directed by the Selectmen. It is important that the dump permit you purchase match the month of expiration of your vehicle registration.

Looking ahead for 2006 we are looking at many proposed changes in the voter registration system and the accessibility of our polling place.

Linda Foley,
Town Clerk

Water and Sewer Department

The year 2005 was one of mixed emotions for the Board of Commissioners. We sadly lost two of our associates, both of whom succumbed to sudden

illness. Chris Pipitone was briefly an interim administrator for the Board. We miss his spirit and enthusiasm for the job.

Roger Gauthier was our long time leader and Chairman of the Board.

Roger was instrumental in bringing the Water & Sewer Dept. to where it is today. With the Selectmen's permission the new water tank was dedicated to Roger and will be known as the "Roger Gauthier Tank". A plaque will be placed noting that soon. Both Roger and Chris will be missed.

Joe Foley was appointed to the Board. Mike and I look forward to working with Joe. He has already brought many good ideas to run the systems more efficiently. His contributions have been many over a short period of time.

We were very busy this year. We have completed the installation of a second water tower behind Walmart, completed a significant upgrade to the waste water treatment plant, and provided new services for a variety of new businesses in Town and have connected the Pine and Pond Park to our water system.

In order to provide fire protection to Epping we were mandated by the NHDES to increase our water storage capacity. This task was started last year and the new water tower was brought on line this fall. The new water tower which has a capacity in excess of 300,000 gallons is more that 1.5 times the capacity of our old tower on Pleasant Street which will remain in use. The new tower has cost $874,440 to date with only small issues remaining to be completed. This obviously, was an expense too large to be borne by the rate payers. The construction costs of the tower were funded entirely by connection fees (and one donation of $175,000 by SR Weiner). There will be additional operating costs for this tower i.e. electrical power, phone and maintenance costs which will be incorporated into the rate structure.

The sewage treatment plant was also expanded this year. In order to make sure that we could get an operating license for the maximum design capacity of 500,000 gpd it was necessary to purchase and install the third phase of the Zenon treatment stations. This was unanticipated but it was felt that if we did not upgrade and increase our capacity now that in the future we might not be able to be licensed to operate at the full design capacity. The costs for this upgrade were paid out of the reserve funded by the sewer connection fees, not by the rate payers.

This year we provided sewer and water services to a number of new commercial accounts. The connection fees will go to the reserve accounts of the sewer and water funds where they will be held until needed for expansion, replacement or significant repair of existing facilities. Please see the accompanying chart for the a breakdown of the funds that were collected.

The Pine and Pond Park was connected to the water system in December. The water in the park had been determined to be contaminated by the presence of MTBE in amounts less than 20ppb. The Park which had its own wells is now on Town water (It has been on Town sewer for some years). The cost of making the connection and the connection fees will be paid by the Oil Fund Disbursement Board, which approved this project in October. Adding the Park to our system adds about another 20,000 gpd in water usage.

Another vexing problem is rain water infiltration. On a typical day we process about 140,000 gallons of sewage. When we have a heavy rain, particularly of some duration, we have inflows of as much as 750,000 gpd. There will be a focused effort to minimize infiltration around manholes and other obvious sites where rain can enter the sewer system. Another source of water is sump pumps. A small sump pump running half the time in a basement can add 3500 gpd or more. Because it comes in through the sewer system all of this water is treated as sewage and processed at our expense. This year there will be an effort to encourage people to pipe the outflow of their sumps outside where it can drain to the Town's storm drains.

Due to increased operational expenses (mostly electrical needs) it was determined that it was necessary to raise rates by 10%. This was an action

The Town Clerk's Office had the following activity during the period of January 1, 2005 through December 31, 2005:

Motor Vehicle Permits Issued	8,348	$944,776.67
Municipal Agent Transactions	6,851	17,127.50
E-Reg Transactions	106	183.50
Dog Licenses	717	4,406.00
Dump Permits	3,440	9,948.00
Marriage Licenses	48	2,160.00
Vital Records Certificates	157	1,705.00
UCC Filings		2,237.00
Miscellaneous		809.40
Total Remitted to Treasurer		**983,353.07**

that was not taken lightly but reflected upon the fact that our costs have increased and our operating expenses need to be covered by our operating income. The increase was effective in the last quarter of 2005. Of the systems in the State our charges remain in the lower quarter even after the increase.

In conclusion, our goals remain the same, to deliver clean drinking water of high quality, to maintain some of the lowest rates in the State of NH, and to add to the quality of life for Epping residents.

Henry DeBoer,
Chairman Epping Water and Sewer Commission

Zoning Board of Adjustment

The Zoning Board of Adjustment consists of five elected members: Chairman Paul Langdon, Jr., Vice Chairman Ron LaChance, Thomas Dwyer, Jr., Dick Fisher, and newly elected member, Dave Mylott. Alternate is Paul Spidle. The Board would like to thank Chairman Paul Brown and alternate Greg Tillman for serving on the Board. The Zoning Board Secretary is Phyllis McDonough.

In 2005, the ZBA heard Fifteen requests for Variances Eleven were granted, Two denied and One tabled. There was One Special Exception granted.

New Hampshire law strictly controls the actions of ZBA Boards in the state. By law a ZBA can only grant three kinds of requests: an appeal of a previous administrative decision regarding the meaning of the Town Ordinance; a request for a Special Exception (if it meets all the specific conditions of the Town Ordinance), and request for a Variance from the literal wording of the ordinance — if it meets five tests spelled out in state law. Therefore, your Zoning Board of Adjustment earnestly asks every person considering an appeal to read Epping's Zoning Ordinance carefully beforehand, and to refrain from submitting any request which cannot be granted within these laws. By so doing they will save themselves time, expense and frustration.

For example, Epping's Zoning Ordinance states that certain uses are permitted by Special Exception in the Aquifer Protection District, provided they will not pollute the aquifer, significantly reduce the volume of water which it contains, or discharge hazardous materials on site. It is the ZBA's responsibility to decide whether or not a request meets these conditions. If the ZBA finds all the conditions have been met, it must grant the request; if it finds even one condition is not met, under the law it cannot grant it.

If a variance is requested, by State law the ZBA can grant it only if all five criteria are met:

- Value of surrounding properties would not be reduced.
- Granting the appeal would be in the public interest.
- Denying the appeal would effectively prevent the owner from making any reasonable use of the land.
- By granting the appeal substantial justice would be done.
- The use must not be contrary to the "spirit and intent" of the zoning ordinance. The courts have ruled "when an ordinance contains a restriction against a particular use of the land, The ZBA would violate the spirit and intent by permitting that use."

The principle underlying these laws is only the voters have power to change their zoning ordinance. No ZBA has this power.

Members have the ability to attend law lectures for Zoning Boards sponsored by the New Hampshire Municipal Association.

The Board would like to remind the public that the Zoning Board of Adjustment meets as needed and all meetings are televised on EPTV. The Board also invites the public to attend the meetings.

"Your Zoning Board of Adjustment"

Officers: Paul Langdon, Jr., Ron LaChance, Thomas Dwyer, Jr., Dick Fisher, and Dave Mylott

Alternate: Paul Spidle
Zoning Board Secretary: Phyllis McDonough

Water and Sewer Fees collected in 2005

Source	Water Reserve	Sewer Reserve
Wendy's	$18,800	$18,800
Chinese Restaurant	3,450	3,450
Epping Village (Walgreen)	12,992	12,992
Applebee's	67,300	67,300
WS Strip Mall	20,775	20,775
Dr. Lemieux	0	14,470
Getty Station	4,500	0
Total 2005	**$127,817**	**$137,787**

Financial Reports

Tax Collector's Report MS-61

Year Ending 12-31-2005

Debits	2005	2004	2003	2002 & Prior
Uncollected Taxes at Beginning of Year				
Property Taxes		537,311		
Timber Tax		452		
Tax Liens		80,942	44,273	2,249
Water Billing		26,186	122	
Sewer Billing		56,359	288	
Taxes Committed This Year				
Property Taxes	10,058,275			
Land Use Change Tax	290,400			
Timber Tax	3,376			
Tax Lien Executed	209,304			
Water Billing	104,612			
Sewer Billing	227,998			
Overpayment/Refunds				
Property Taxes	42,072	31,545	29,512	9,937
Water Billing	32			
Sewer Billing	121			
Interest & Penalties Charged				
Interest For Taxes	6,832	24,110		
Penalties For Taxes		4,979		
Interest For Tax Liens	4,367	5,062	10,698	
Interest For Water	292	353		
Interest For Sewer	567	709	1	
Bad Check Fees	75			
Total Debits	**10,948,323**	**768,008**	**84,894**	**12,186**

Credits	2005	2004	2003	2002 & Prior
Remitted To Treasurer				
Property Taxes	8,933,127	344,264		
Land Use Change Tax	289,900			
Timber Tax	1,662	437		
Taxes Converted To Lien		195,228		
Tax Liens Redeemed	89,050	30,409	39,621	17
Interest For Taxes	6,832	24,110		
Interest For Tax Liens	4,369	5,062	10,698	
Penalties For Taxes		4,979		
Water Billing	72,140	26,059		
Sewer Billing	161,357	56,122	7	
Interest For Water	292	353		
Interest For Sewer	567	709	1	
Bad Check Fees	75			
Adjustments Made				
To Adjust Out Small Balances and Bad Checks	(225)	(2,133)	(139)	
Abatements Made				
Property Taxes	25,969	31,512	29,512	9,937
Tax Liens	1,097			
Water Billing	399	127	122	
Sewer Billing	4,461	237	281	
Taxes Deeded To Town				
Property Taxes	1,329			
Tax Liens	2,858	2,926	2,674	
Uncollected Taxes at End of Year				
Property Taxes	1,139,925			
Timber Tax	1,937			
Land Use Change Tax	500			
Property Tax Liens	116,300	47,607	2,117	2,232
Water Billing	32,104			
Sewer Billing	62,300			
Total Credits	**10,948,323**	**768,008**	**84,894**	**12,186**

Summary of Valuation MS-1

Value of Land	Acres	2004	2005	Net Change
Current Use	9,039	$1,015,144	$1,101,400	$86,256
Residential	4,659	53,745,245	193,641,900	139,896,655
Commercial/Industrial	1,033	12,236,400	55,512,600	43,276,200
Total Taxable Land	14,731	66,996,789	250,255,900	183,259,111
Tax Exempt/Non-Taxable	799	4,435,413	14,146,900	9,711,487
Value of Buildings				
Public Utilities		4,438,200	7,053,600	2,615,400
Valuation before Exemption		**$240,534,358**	**$599,630,600**	**$359,096,242**
Blind Exemption	4@15,000	75,000	60,000	(15,000)
Elderly Exemption		1,470,700	1,280,000	(190,700)
Total Amount of Exemptions		**$1,545,700**	**$1,340,000**	**$(205,700)**
Net Value for Local Tax Rate		**$238,988,658**	**$598,290,600**	**$359,301,942**
Net Value w/o Utilities for State Education Tax		**$234,550,458**	**$591,237,000**	**$356,686,542**

Statement of Appropriations MS-2

Item	2004	2005	Difference
General Government			
Executive	$198,226	$176,311	$(21,915)
Election, Reg & Vital Statistics	62,166	67,145	4,979
Financial Administration	165,126	144,179	(20,947)
Revaluation of Property	20,000	71,500	51,500
Legal Expense	30,500	30,500	-
Personnel Administration	-	44,100	44,100
Planning & Zoning	79,483	85,237	5,754
General Government Buildings	100,953	119,106	18,153
Cemeteries	2,000	20,000	18,000
Insurance	43,500	45,000	1,500
Advertising & Regional Assoc.	-	-	-
Other General Government	30,450	-	(30,450)
Public Safety			
Police	861,098	988,654	127,556
Ambulance	265,400	293,758	28,358
Fire	111,467	151,914	40,447
Building Inspection	72,176	105,416	33,240
Emergency Management	-	-	-
Other (including Communications)	33,671	31,229	(2,442)
Airport/Aviation Center			
Airport Operations	-	-	-

Item	2004	2005	Difference
Highway & Streets			
Administration	-	-	-
Highway & Streets	438,038	476,521	38,483
Bridges	30,000	-	(30,000)
Street Lighting	20,000	20,000	-
Other	-	-	-
Sanitation			
Administration	-	-	-
Solid Waste Collection	80,308	56,718	(23,590)
Solid Waste Disposal	170,225	144,500	(25,725)
Solid Waste Clean-Up	-	30,750	30,750
Sewage Coll. & Disposal & Other	334,885	-	(334,885)
Water Distribution & Treatment			
Administration	12,480	-	(12,480)
Water Services	-	-	-
Water Treatment, Conservation & Other	93,215	-	(93,215)
Electric			
Electrical Operations	-	-	-
Health			
Administration	-	-	-
Pest Control (Animal Control Officer)	2,910	2,980	70
Health Agencies & Hosp. & Other	-	35,130	35,130
Welfare			
Administration Direct Assistance	10,000	10,530	530
Intergovernmental Welfare Payments	-	-	-
Vendor Payments & Other	14,570	-	(14,570)
Culture & Recreation			
Parks & Recreation	142,577	180,341	37,764
Library	84,811	114,241	29,430
Patriotic Purposes	1,600	1,500	(100)
Other Culture & Recreation	4,000	-	(4,000)
Conservation			
Admin. & Purch. of Nat. Resources	1,000	2,000	1,000
Other Conservation	-	-	-
Redevelopment & Housing	-	-	-
Economic Development	21,500	15,000	(6,500)
Debt Service			
Prinicipal: Long Term Bonds & Notes	197,542	160,602	(36,940)
Interest: Long Term Bonds & Notes	117,391	78,608	(38,783)
Interest on Tax Anticipation Notes	-	-	-
Other Debt Service	-	-	-

Statement of Appropriations MS-2 (continued)

Item	2004	2005	Difference
Capital Outlay			
Land	-	-	-
Machinery, Vehicles & Equipment	85,000	49,500	(35,500)
Buildings	-	-	-
Improvements Other than Buildings	145,000	-	(145,000)
Operating Transfers Out			
To Special Revenue Fund	-	-	-
To Capital Projects Fund	-	-	-
To Enterprise Fund	-	-	-
Sewer	-	703,393	793,393
Water	-	312,387	312,387
Electric	-	-	-
Airport	-	-	-
To Capital Reserve Fund	125,000	25,000	(100,000)
To Expendable Trust Fund (except Health Maint. Fund)	-	24,642	24,642
To Health Maintenance Fund	-	-	-
To Non-Expendable Trust Fund	-	-	-
To Agency Funds	-	-	-
Total Appropriation	**$4,208,268**	**$4,818,392**	**$610,124**

Revised Estimated Revenues MS-4

Source of Revenue	FY04 Projected	FY05 Projected	Dollar Variance
Taxes			
Land Use Change Taxes	$400,000	200,000	$(200,000)
Resident Tax	-	-	-
Timber Tax	3,500	2,400	(1,100)
Payment in Lieu of Taxes	-	-	-
Other Taxes	-	-	-
Interest & Penalties on Delinquent Taxes	63,650	56,000	(7,650)
Inventory Taxes	-	-	-
Excavation Tax ($0.02 per cu yd)	500	-	(500)
Licenses, Permits, & Fees			
Business Licenses & Permits	3,200	32,600	29,400
Motor Vehicles Permit Fees	940,000	940,000	-
Building Permits	150,000	130,000	(20,000)
Other Licenses, Permits, & Fees	11,600	8,550	(3,050)
From Federal Government	182,000	20,000	(162,000)

Revised Estimated Revenues MS-4 (continued)

Source of Revenue	FY04 Projected	FY05 Projected	Dollar Variance
State Government			
Shared Revenue	35,758	35,758	-
Meals & Rooms Tax Distribution	194,270	213,381	19,111
Highway Block Grant	126,101	125,000	(1,101)
Water Pollution Grant	-	195,351	195,351
Housing & Community Development	-	-	-
State & Federal Forest Land Reimbursement	-	-	-
Flood Control Reimbursement	-	-	-
Other	75,000	41,439	(33,561)
From Other Governments	81,306	-	(81,306)
Charges for Services			
Income from Departments	140,000	230,000	90,000
Other Charges	-	-	-
Miscellaneous Revenues			
Sale of Municipal Property	16,807	120,000	103,193
Interest on Investments	9,000	25,000	16,000
Other	5,752	35,500	29,748
Interfund Transfer In			
From Special Revenue Fund	100,000	169,500	69,500
From Capital Projects Funds	-	-	-
From Enterprise Fund	-	-	-
Sewer (Offset)	505,110	508,042	2,932
Water (Offset)	155,695	312,387	156,692
Electric (Offset)	-	-	-
Airport (Offset)	-	-	-
From Capital Reserve Funds	-	49,500	49,500
From Trust & Agency Funds	145,000	14,000	(131,000)
From Conservation Funds			
Other Financing Sources			
Proceeds from Long Term Notes & Bonds	-	-	-
Subtotal of Revenues	**$3,373,049**	**$3,464,408**	**$ 91,359**
Less Voted From "Surpus"	-	24,642	24,642
Unreserved Fund Balance - Reduce Taxes	529,000	-	(529,000)
Total Revenue & Credits	**$3,902,049**	**$3,489,050**	**$(412,999)**
Requested Overlay	50,000	150,000	100,000

Trustees of the Trust Fund Report

				Principal				Interest					
				Balance Beg. Yr.	New Funds	With-draw	Balance End. Yr.	Balance Beg. Yr.	Inc. For Year %	Inc. For Year Amount	Expended For Yr.	Balance End Yr.	P. & I. End Yr.
Date	Name of Trust Fund	Use	How Invested										
1899	George W. Plumer	CPC	Com. Trust. #1	$ 857.59			$ 857.59	$ 1,484.90	2.620%	$ 66.06	$ 0.00	$ 1,550.96	$ 2,408.55
1902	Elijah/Gardner Jones	CBL	Com. Trust. #1	122.51			122.51	146.55	0.301	7.59	210.00	(55.87)	66.64
1904	Rufus H. Smith	TWP	Com. Trust. #1	2,703.71			2,703.71	1,115.69	4.271	107.71	0.00	1,223.40	3,927.11
1906	Lydia W. Ladd	CCC	Com. Trust. #1	1,225.14			1,225.14	1,436.52	2.977	75.06	0.00	1,511.58	2,736.72
1916	Celia Stevens	CBL	Com. Trust. #1	122.51			122.51	127.11	0.279	7.04	0.00	134.15	256.66
1917	Abbie T. Spaulding	CBL	Com. Trust. #1	183.77			183.77	230.64	0.463	11.69	0.00	242.32	426.09
1918	Elizabeth A. Edgerly	CBL	Com. Trust. #1	61.26			61.26	111.62	0.193	4.88	0.00	116.50	177.76
1918	Fogg Fund	STC	Com. Trust. #1	122.51			122.51	82.17	0.229	5.77	0.00	87.95	210.46
1920	Albert L. Norris	CBL	Com. Trust. #1	61.26			61.26	55.32	0.130	3.29	0.00	58.61	119.87
1922	Hosea B. Burnham	S&L	Com. Trust. #1	6,125.70			6,125.70	58.87	6.916	174.40	58.50	174.78	6,300.48
1926	Carrie E. Norris	CBL	Com. Trust. #1	122.51			122.51	365.35	0.546	13.76	0.00	379.11	501.62
1926	Caleb & Mary French	PLB	Com. Trust. #1	14,102.10			14,102.10	135.54	15.922	401.50	135.50	401.54	14,503.64
1928	John O. Edgerly	CBL	Com. Trust. #1	122.51			122.51	43.22	0.185	4.67	0.00	47.89	170.40
1933	Mary E. P. Sanborn	TWP	Com. Trust. #1	19,685.43			19,685.43	6,564.20	29.355	740.23	700.00	6,604.44	26,289.87
1935	Sarah P. Prescott	CBL	Com. Trust. #1	275.65			275.65	307.90	0.653	16.46	0.00	324.35	600.00
1940	Alfred Trask Blake	CBL	Com. Trust. #1	153.14			153.14	141.39	0.329	8.31	0.00	149.70	302.84
1943	George B. True	Fam	Com. Trust. #1	122.51			122.51	364.97	0.545	13.75	0.00	378.72	501.23
1943	Joseph A. Edgerly	CBL	Com. Trust. #1	245.02			245.02	88.15	0.373	9.40	0.00	97.55	342.57
1945	Matthew J. Harvey	CBL	Com. Trust. #1	122.51			122.51	593.44	0.801	20.19	0.00	613.63	736.14
1952	Myra E. S. Green	CBL	Com. Trust. #1	122.51			122.51	134.39	0.287	7.24	0.00	141.63	264.14
1952	George E. Beede	CBL	Com. Trust. #1	367.54			367.54	1,952.50	2.594	65.42	0.00	2,017.92	2,385.46
1960	Wiggin Fund	Fam	Com. Trust. #1	245.02			245.02	96.90	0.382	9.64	0.00	106.54	351.56
1960	Blanche R. Purington	CBL	Com. Trust. #1	367.54			367.54	1,344.36	1.914	48.28	0.00	1,392.63	1,760.17
1974	Georgia Chase	Fam	Com. Trust. #1	81.93			81.93	311.58	0.440	11.10	0.00	322.68	404.61
1976	Matthew Harvey	CBL	Com. Trust. #1	122.51			122.51	441.66	0.631	15.91	0.00	457.57	580.08
1982	Central Cemetery	CCC	Com. Trust. #1	4,288.10			4,288.10	455.85	5.305	133.78	0.00	589.63	4,877.73
1983	Miriam Jackson Park	MJP	Com. Trust. #1	2,225.25			2,225.25	546.16	3.099	78.15	0.00	624.31	2,849.56
1989	Hist.Soc. C.F. #1	CAC	Com. Trust. #1	3,000.00	100.00		3,100.00	1,347.19	4.973	125.41	0.00	1,472.60	4,572.60
1990	Hist.Soc. C. F. #2	CAC	Com. Trust. #1	1,500.00			1,500.00	176.53	1.875	47.28	0.00	223.81	1,723.81
1991	Hist.Soc. C. F. #3	CAC	Com. Trust. #1	1,700.00			1,700.00	757.81	2.749	69.31	0.00	827.12	2,527.12
1992	Hist.Soc. C. F. #4	CAC	Com. Trust. #1	1,600.00			1,600.00	580.99	2.439	61.50	0.00	642.49	2,242.49
1993	Bert J. Allen Cemetery	Fam	Com. Trust. #1	500.00			500.00	243.10	0.831	20.96	0.00	264.05	764.05
1995	West Epping Cem.	CWC	Com. Trust. #1	2,790.00			2,790.00	689.22	3.891	98.11	126.00	661.33	3,451.33
1996	Burtt Family Cem.	CFC	Com. Trust. #1	500.00			500.00	150.66	0.728	18.35	0.00	169.01	669.01
1999	Colford-Colket	CBL	Com. Trust. #1	500.00			500.00	72.47	0.640	16.14	0.00	88.62	588.62
	Adj			45.01			45.01	73.76	0.133	3.35	6.20	70.91	115.92
Common Trust #1 TOTALS				**$66,492.75**	**$100.00**		**$66,592.75**	**$22,828.70**	**100.000%**	**$2,521.66**	**$1,236.20**	**$24,114.16**	**$90,706.91**

				Principal				Interest					
									Inc. For Year				
Date	Name of Trust Fund	Use	How Invested	Balance Beg. Yr.	New Funds	With-draw	Balance End. Yr.	Balance Beg. Yr.	%	Amount	Expended For Yr.	Balance End Yr.	P. & I. End Yr.
1898	Lovell J. Brock	CBL	CT-Pros. Cem	$ 122.51			$ 122.51	$ 234.66	1.278%	$ 9.83	$ 23.00	$ 221.49	$ 344.00
1903	Mary S. Burnham	CBL	CT-Pros. Cem	61.26			61.26	107.15	0.603	4.63	10.85	100.94	162.20
1905	Hannah Durgin	RDT	CT-Pros. Cem	122.51			122.51	340.15	1.655	12.73	29.79	323.09	445.60
1908	Horace W. Langley	CBL	CT-Pros. Cem	612.57			612.57	1,787.86	8.588	66.06	154.58	1,699.34	2,311.91
1908	Mary E. Burnham	CBL	CT-Pros. Cem	122.51			122.51	297.37	1.502	11.55	27.04	281.89	404.40
1913	Wm. A. Cudworth	CBL	CT-Pros. Cem	61.26			61.26	108.00	0.606	4.66	10.90	101.76	163.02
1913	J. C. Bennett	CBL	CT-Pros. Cem	91.89			91.89	209.32	1.078	8.29	19.40	198.21	290.10
1914	Annie M. Pike	CBL	CT-Pros. Cem	91.89			91.89	210.17	1.081	8.31	19.45	199.03	290.92
1915	Walter Little	CBL	CT-Pros. Cem	91.89			91.89	209.32	1.078	8.29	19.40	198.21	290.10
1918	Harriet A. True	CBL	CT-Pros. Cem	122.51			122.51	323.70	1.596	12.28	28.73	307.24	429.75
1919	Mary A Jones	CBL	CT-Pros. Cem	61.26			61.26	127.08	0.674	5.18	12.13	120.13	181.39
1920	James A. Corning	CBL	CT-Pros. Cem	122.51			122.51	302.67	1.521	11.70	27.38	286.99	409.50
1920	Rebecca J. Foss	CBL	CT-Pros. Cem	122.51			122.51	315.29	1.566	12.05	28.19	299.15	421.66
1923	Emma Clarage	CBL	CT-Pros. Cem	122.51			122.51	298.62	1.507	11.59	27.12	283.09	405.60
1923	Sarah F. Wright	CBL	CT-Pros. Cem	122.51			122.51	298.62	1.507	11.59	27.12	283.09	405.60
1923	Bessie A Miles	CBL	CT-Pros. Cem	122.51			122.51	243.21	1.308	10.06	23.55	229.72	352.23
1926	Carrie E. Norris	CBL	CT-Pros. Cem	122.51			122.51	252.99	1.343	10.33	24.18	239.14	361.65
1926	Fred H. Johnson	CBL	CT-Pros. Cem	122.51			122.51	262.74	1.378	10.60	24.81	248.53	371.04
1926	Linda Tarbox		CT-Pros. Cem	122.51			122.51	274.64	1.421	10.93	25.57	259.99	382.50
1926	Asa Robie	CBL	CT-Pros. Cem	245.02			245.02	772.47	3.640	28.00	65.52	734.95	979.97
1927	Isabell Bartlett	CBL	CT-Pros. Cem	122.51			122.51	297.39	1.502	11.56	27.04	281.91	404.42
1929	James A. Johnson	CBL	CT-Pros. Cem	245.02			245.02	662.81	3.248	24.98	58.46	629.33	874.35
1929	Jacob H. Tilton	CBL	CT-Pros. Cem	122.51			122.51	299.17	1.509	11.60	27.15	283.62	406.13
1929	Frank A. Miles	CBL	CT-Pros. Cem	61.26			61.26	119.37	0.646	4.97	11.63	112.71	173.97
1929	Levi Thompson	CBL	CT-Pros. Cem	122.51			122.51	241.96	1.304	10.03	23.47	228.52	351.03
1930	Lizzie Rundlett	CBL	CT-Pros. Cem	122.51			122.51	252.61	1.342	10.32	24.16	238.78	361.29
1932	Daniel Cate	CBL	CT-Pros. Cem	122.51			122.51	296.88	1.500	11.54	27.01	281.41	403.92
1933	George Hopkinson	CBL	CT-Pros. Cem	122.51			122.51	296.88	1.500	11.54	27.01	281.41	403.92
1934	Mary E. P. Sanborn	CBL	CT-Pros. Cem	245.02			245.02	716.19	3.439	26.45	61.90	680.74	925.76
1934	Almon L. True	CBL	CT-Pros. Cem	122.51			122.51	302.50	1.520	11.70	27.37	286.82	409.33
1941	Hattie Chase	CBL	CT-Pros. Cem	122.51			122.51	297.90	1.504	11.57	27.07	282.39	404.90
1943	Marcus M. Taylor	CBL	CT-Pros. Cem	245.02			245.02	651.32	3.207	24.67	57.72	618.26	863.28
1943	Frank B. Blaisdell	CBL	CT-Pros. Cem	122.51			122.51	326.83	1.608	12.37	28.94	310.26	432.77
1946	Charles E. Gear	CBL	CT-Pros. Cem	612.57			612.57	1,980.89	9.278	71.37	167.01	1,885.25	2,497.82
1946	Milton J. Bly	CBL	CT-Pros. Cem	122.51			122.51	260.73	1.371	10.55	24.68	246.60	369.11
1947	Cyrus Sanborn	CBL	CT-Pros. Cem	245.02			245.02	661.63	3.244	24.95	58.39	628.20	873.22

Trustees of the Trust Fund Report (continued)

Date	Name of Trust Fund	Use	How Invested	Principal: Balance Beg. Yr.	Principal: New Funds	Principal: With-draw	Principal: Balance End. Yr.	Interest: Balance Beg. Yr.	Interest: Inc. For Year %	Interest: Inc. For Year Amount	Interest: Expended For Yr.	Interest: Balance End Yr.	Interest: P. & I. End Yr.
1950	Abbie M. Norris	CBL	CT-Pros. Cem	245.02			245.02	666.82	3.262	25.09	58.72	633.20	878.22
1951	JM&C Purington	CBL	CT-Pros. Cem	245.02			245.02	568.39	2.910	22.38	52.38	538.39	783.41
1952	Elizabeth Beals	CBL	CT-Pros. Cem	245.02			245.02	695.37	3.364	25.88	60.56	660.69	905.71
1954	William Feldsend	CBL	CT-Pros. Cem	122.51			122.51	299.95	1.511	11.63	27.21	284.37	406.88
1958	Frank Willard	CBL	CT-Pros. Cem	367.54			367.54	1,053.23	5.083	39.10	91.49	1,000.84	1,368.38
1968	John J. Tilton	CBL	CT-Pros. Cem	122.51			122.51	275.16	1.423	10.94	25.61	260.50	383.01
1976	John & Minnie Warren	CBL	CT-Pros. Cem	490.05			490.05	986.82	5.284	40.64	95.10	932.36	1,422.41
1983	Fred Johnson	CBL	CT-Pros. Cem	122.51			122.51	128.84	0.899	6.92	16.19	119.57	242.08
1999	Alice Langdon	CBL	CT-Pros. Cem	500.00			500.00	4.94	1.806	13.90	32.52	(13.68)	486.32
1999	Ron Nowe Sr.	CPC	CT-Pros. Cem	500.00			500.00	4.94	1.806	13.90	32.52	(13.68)	486.32
CT Prospect Cemetary TOTALS				**$8,626.35**	**$0.00**		**$8,626.35**	**$19,325.53**	**100.000%**	**$769.20**	**$1,800.00**	**$18,294.73**	**$26,921.08**
Total Common Trust Funds				**$75,119.10**	**$100.00**		**$75,219.10**	**$42,154.23**		**$3,290.86**	**$3,036.20**	**$42,408.89**	**$117,627.99**
Other General Trust Funds													
1988	Ladd Family Fund	Fam	NHPDIP	$ 1,300.00			$,300.00	$ 253.44		$ 44.31	$ .00	$ 297.75	$,597.75
1989	Karen Bickford Mem.	SCH	NHPDIP	13,285.00			13,285.00	725.37		400.30	0.00	1,125.67	14,410.67
Total Other Gen. Trust Funds				**$14,585.00**	**$0.00**		**$14,585.00**	**$978.81**		**$444.61**	**$0.00**	**$1,423.42**	**$16,008.42**
Total All Trusts				**$89,704.10**	**$100.00**		**$89,804.10**	**$139,106.79**		**$3,735.47**	**$3,036.20**	**$43,832.31**	**$133,636.41**
Capital Reserve Funds													
2000	Landfill Closing		NHPDIP	$ 6,085.05	$,000.00		$ 91,085.05			$ 2,504.90	$. 0.00		$ 93,589.95
2002	Cemetery Expansion		NHPDIP	21,365.31	0.00		21,365.31			610.28	0.00		21,975.59
2002	Waste Water Upgrade		NHPDIP	52,396.11	0.00		52,396.11			1,119.09	53,515.20		0.00
2002	Hoar Well #2		NHPDIP	23,119.15	52,190.56		75,309.71			602.88	75,912.59		0.00
2002	Extending Water Main		NHPDIP	7,925.27	0.00		7,925.27			169.12	8,094.39		0.00
2003	Highway Dumptruck		NHPDIP	10,393.19	0.00		10,393.19			296.81	0.00		10,690.00
2003	Highway Truck		NHPDIP	20,657.04	20,000.00		40,657.04			773.38	0.00		41,430.42
2003	RT 125 Sewer U & I		NHPDIP	149,288.03	0.00		149,288.03			3,188.60	152,476.63		0.00
2004	Reval		NHPDIP	81,065.04	0.00		81,065.04			410.97	81,476.01		0.00
2005	ETV		NHPDIP	0.00	5,642.12		5,642.12			51.73	0.00		5,693.85
2005	Town Hall Repair		NHPDIP	0.00	20,000.00		20,000.00			164.96	8,922.50		11,242.46
2005	Recreation Assistant		NHPDIP	0.00	1,500.00		1,500.00			8.10	1,508.10		0.00
Capital Reserve Total				**$452,294.19**	**$104,332.68**		**$556,626.87**			**$9,900.82**	**$381,905.42**		**$184,622.27**
Total All Funds				**$541,998.29**	**$104,432.68**		**$646,430.97**			**$13,636.29**	**$384,941.62**		**$318,258.68**

How Invested		Principal					Income				Grand Total
No. Units	Description	Balance Beg. Year	Purchases	Proceeds of Sales	Gain from Sales (new money)	Balance End Year	Balance Beg. Year	Income This Year	Expended This Year	Balance End Year	P. & I. End of Year
	Common Trust #1:	$ 66,492.75	$ 0.00	$ 0.00	$ 100.00	$ 66,592.75	$ 22,828.70	$ 2,521.66	$ 1,236.20	$ 24,114.16	$ 90,706.91
	C.T.-Prospect Cemetery	8,626.35	0.00	0.00	0.00	8,626.35	19,325.53	769.20	1,800.00	18,294.73	26,921.08
	Total Common Trust	**$75,119.10**	**$0.00**	**$0.00**	**$100.00**	**$75,219.10**	**$42,154.23**	**$3,290.86**	**$3,036.20**	**$42,408.89**	**$117,627.99**

MBIA NH-01-0545-0004	$ 90,256.81
MBIA NH-01-0545-0006	26,921.08
Fleet Check Acct 9358137037	450.10
Total All Accounts	**$117,627.99**

Salaries of Town Employees

Employee	Dept	Type	Amt. Earned
Bielecki, Judith	Exe. Secr.	FT	$33,373.40
Blanchard, Joyce	Deputy Clerk	FT	30,446.40
Cote, Richard	Police	FT	38,447.73
Dionne, Norman	Water	FT	50,710.02
Dodge, Gregory	Police	FT	61,651.67
Fluet, Raymond	Police	FT	60,458.33
Foley, Linda	Tax Clerk	FT	46,002.80
Fournier, Steve	Town Admin	FT	55,723.35
Gallagher, Sean	Police	FT	53,427.89
Hickey, Seth	Rec	FT	37,460.22
Jardis, Bradley	Police	FT	48,325.07
Kelley, Kevin	Code	FT	50,924.61
Kilham, Robert	Sewer	FT	56,655.55
Kimball, Jodie	Police/Sec	FT	36,279.23
Letourneau, Henry	Ambul	FT	47,116.73
Loader, David	Police	FT	31,671.33
McDonough, Phyllis	Planning	FT	36,224.17
McFadden, Richard	Police	FT	43,238.05
Newman, Jason	Police	FT	52,371.78
Nye, Gregory	Police	FT	48,856.78
Reinhold, David	Highway	FT	43,124.44
Reynolds-Cooper, A.	Library	FT	27,954.74
Talbot, Lisa	Bookkeeper	FT	34,003.46
Turner, Marc	Police	FT	51,404.93
Twombly, Ray	Highway	FT	40,535.65
Victoria, John	Highway	FT	27,099.72
Wallace, Mike	Police	FT	56,734.44
Zukas, Kevin	Ambul	FT	22,317.45
Arneil, Amanda	AM	PT	$2,677.75
Arneil, Steven	AM/FD	PT	2,130.10
Bodge, Cheryl	AM	PT	70.00
Carter, Donna	AM	PT	3,210.00
Childs, John	AM	PT	2,745.00
Childs, Shirley	AM	PT	2,205.00
Clough, Craig	AM	PT	763.00
Desotto, John	AM/FD	PT	1,197.55

Employee	Dept	Type	Amt. Earned
Desoto, Nancy	AM	PT	$355.00
Downie, Robert	AM/FD	PT	2,222.53
Drapeau, Jamie	AM	PT	2,869.00
Dulin, Danielle	AM	PT	1,683.50
Frederick, Crystal	AM	PT	3,631.75
Frey, Harold	AM	PT	664.00
Hoelzel, Gregory	AM	PT	462.25
LaCascio, Robert	AM/FD	PT	5,988.88
LaRochelle, Amanda	AM	PT	50.00
Lavoie, Jason	AM/FD	PT	1,078.61
Louis, Karen	AM/FD	PT	5,212.00
Murphy, Chris	AM	PT	1,120.00
Nickerson, Marc	AM/FD	PT	918.78
Oakes, Dianna	AM	PT	5,050.50
Oakes, Donald	AM	PT	4,951.25
Page, Joan	AM	PT	1,130.25
Phelps, Witty	AM	PT	168.00
Rodier, Amy	AM	PT	1,223.50
Rodier, Laurel	AM/FD	PT	4,181.00
St. Clair, Shelly	AM	PT	1,227.50
Toomire, Brian	AM/FD	PT	6,199.14
True, Wendy	AM	PT	774.25
Tuttle, Christopher	AM	PT	2,640.00
Wallace, Wanda	AM	PT	1,030.00
Wunderly, Dean	AM	PT	305.00
Ling, Lanie	Code/Sec	PT	4,987.50
Perreault, Eugene	Code/PT	PT	240.00
Bennis, Daniel	ETV/AM	PT	1,659.00
Channell, William	ETV	PT	6,074.40
Denoncour, Joseph	ETV/Trustee	PT/EL	2,082.75
Frederick, Glenn	ETV	PT	936.00
Frederick, Josh	ETV	PT	1,148.00
Johnson, Stephen	ETV	PT	1,524.00
Nelson-Dawson, H.	ETV	PT	80.63
Richard, Roxanne	ETV	PT	920.00
Chapman, Bruce	Fire/HW	PT	987.96

Employee	Dept	Type	Amt. Earned
Cray, Clifton	Fire	PT	$644.28
Porter, James	Fire	PT	102.00
Van Amburgh, Don	Fire	PT	68.10
Andrews, Nancy	Library	PT	1,858.50
Berube, David	Library	PT	3,421.06
Fiore, Ashley	Library	PT	508.75
Murphy, Simonne	Library	PT	4,727.08
Rogier, James	Library	PT	324.00
Semprini, Dorothy	Library	PT	2,412.50
Wilkins, Tracie	Library	PT	14,413.50
Allore, Robert	Police	PT	127.50
Artimovich, Andrew	Police	PT	120.00
Emerson, John	Police	PT	285.00
Hanley, Paul	Police	PT	3,083.88
Laurent, Adam	Police	PT	203.00
Laurent, Beverly	Police	PT	2,846.50
Leduc, Jeffrey	Police	PT	2,211.00
Lussier, Shannon	Police	PT	7,321.13
Newman, Richard	Police	PT	5,885.81
Pierce, David	Police	PT	1,721.50
Springer, Karen	Police	PT	29,635.00
Turner, Joshua	Police	PT	232.50
Tully, Michael	Police	PT	284.00
Bennett, Vanessa	Rec	PT	4,187.38
Lucas, Anne	Rec	PT	14,636.91
Colby, Sarah	Rec	PT	2,920.21
Finley, Brendan	Rec	PT	4,570.13
Frazee, Stephanie	Rec	PT	2,278.00
Gauthier, Cassandra	Rec	PT	3,015.53
Lavoie, Angele	Rec	PT	2,542.58
Puzas, Amy	Rec	PT	692.50
Sargent, Lindsay	Rec	PT	2,114.00
Sargent, Meghan	Rec	PT	3,024.10
Siegler, Ari	Rec	PT	2,122.88
Toomire, Chris	Rec	PT	3,003.00
Gauthier, Tom	Selectman	EL	2,000.00
Gilbert, Dianne	Selectman	EL	$2,000.00
McGeough, Susan	Selectman	EL	2,200.00
Murphy, Chris	Selectman	EL	2,000.00
Sullivan, Kim	Selectman	EL	2,000.00
Goodrich, Robert	Moderator	EL	600.00
Clark, Gregory	Solid Waste	PT	6,223.79
Bertogle, Henry	Solid Waste	PT	2,466.00
Brown, Stuart	Solid Waste	PT	2,400.75
Dionne, Albert	Solid Waste	PT	9,483.27
Eaton, Mayhew	Solid Waste	PT	1,914.75
Fortier, Mark	Solid Waste	PT	1,786.50
Newton, Chris	Solid Waste	PT	8,349.52
Glidden, Waldo	Solid Waste	PT	3,181.50
Koch, Dennis	W/S Admin	PT	15,930.00
Pipitone, Chris	W/S Admin	PT	2,016.00
Gauthier, Kim	Checklist	EL	360.00
Holmes, Pamela	Checklist	EL	360.00
Lavoie, Grace	Checklist	EL	360.00
Gauther, Roger	Comm.	EL	600.00
King, Michael	Comm.	EL	800.00
Sud, Rita	Treasurer	EL	750.00
McGeough, Jim	Treasurer	EL	2,250.00
Foley, Joe	Treasurer	EL	500.00
Grand Total			**$1,511,391.16**

Health and Benefits

Health and Dental Insurance	$200,879.23
Social Security	56,392.20
Medicare	21,547.02
NH Retirement	104,075.93
Unemployment	894.00
Workers Compensation	32,519.20
Short Term Disability	5,866.28
Total Benefits	**$422,173.86**

2005 Tax Rate Calculation

Town Portion			
Gross Appropriations	$4,818,392		
Minus Revenues	(3,439,550)		
Minus Shared Revenues	(25,992)		
Add Overlay	145,359		
Add War Service Credits	27,000		
Approved Town Tax Effort	**1,525,209**	**Town Tax Rate**	
		$2.56	
School Portion			
Net Local School Budget (Gross Appropriation - Revenues)	11,010,876		
Minus Equitable Education Grant	(2,953,688)		
Minus Additional FY04 Targeted Aid	(26,111)		
State Education Taxes	(1,334,642)		
Approved School Tax Effort	**6,696,439**	**Local School Rate**	
		$11.22	
State Education Taxes			
Equalized Valuation (w/o utilities) x	2.84		
$469,944,277		$1,334,642.00	
Divide by Local Assessed Value (w/o utilities)			
$589,712,700			
Excess State Education Taxes to be Remitted to the State			
Pay to State	**0**	**State School Rate**	
		$2.26	
County Portion			
Due to County	530,433.00		
Minus Shared Revenues	(5,378.00)		
Approved County Tax Effort	**525,055.00**	**County Tax Rate**	
		$0.88	
Total Property Taxes Assessed	**10,081,345.00**		
Minus War Service Credits	(27,000.00)		
Total Property Taxes Commitment	**10,054,345.00**	**Total Rate**	
		$16.92	
Proof Of Rate			
Net Assessed Valuation		***TaxRate***	***Assessment***
State Education Tax (w/o utilities)	589,712,700	2.26	$1,334,642.00
All Other Taxes	596,766,300	14.66	8,746,703.00
			10,081,345.00

Assessed Property Value Comparison

	Owner	Street No.	Street	Old Value	New Value
	100 Oaks Development		Anthony Lane	0	110,800
	100 Oaks Development		Anthony Lane	0	102,500
	100 Oaks Development		Anthony Lane	0	104,800
	100 Oaks Development		Anthony Lane	0	102,800
	100 Oaks Development		Anthony Lane	0	105,700
	100 Oaks Development		Three Oaks Dri	0	103,800
	100 Oaks Development		Three Oaks Dri	0	111,700
	100 Oaks Development		Three Oaks Dri	0	100,900
	100 Oaks Development		Eric's Way	0	106,800
	100 Oaks Development		Eric's Way	0	100,700
	100 Oaks Development		Eric's Way	0	100,400
	100 Oaks Development		Brook Circle	0	101,100
	100 Oaks Development		Brook Circle	0	101,600
	100 Oaks Development		Brook Circle	0	103,700
	100 Oaks Development		Brook Circle	0	101,900
	100 Oaks Development		Brook Circle	0	102,500
	100 Oaks Development		Brook Circle	0	100,800
	100 Oaks Development		Brook Circle	0	106,300
	100 Oaks Development		Brook Circle	0	103,000
	100 Oaks Development		Brook Circle	0	100,300
	100 Oaks Development		Brook Circle	0	100,400
	109a Calef Highway L	109a	Calef Highway	152,700	424,100
	123 Blake Road Realt	121	Blake Road	35,710	151,800
	268 East Main Street	48	Railroad Ave	148,800	641,400
*	288 North River Road	288	North River Rd	216,300	456,300
*	96 Calef Highway Rea	96	Calef Highway	403,700	1,054,700
	Abenaki Timber Corp	361	Pleasant St	875,326	2,221,000
	Adams, Alice	50	Dearborn Road	86,683	239,800
	Adams, Barbara	22	Depot Road	48,500	164,000
*	Adams, Betsy L	62	Dearborn Road	57,400	188,200
*	Adelphia Agrios Deme	12	Main St	240,300	577,000
	Ademos-bryant, Jimmie	290	Calef Highway	13,700	30,400
	Adrien Family Trust	290	Calef Highway	22,300	43,300
*	Adsit, Harry B & Kim	289	Blake Road	132,812	311,200
	Agagnon, Raymond E. &	290	Calef Highway	49,500	79,500
*	Age Cobennett, Richard A.	9	Lamprey Vill	149,800	343,900

Asterik indicates properties not entered by assessors.

	Owner	Street No.	Street	Old Value	New Value
	Age Codentel, Glenn T. & S	7	Lamprey Vill	147,600	325,200
	Age Colepage, Theresa	3	Lamprey Vill	114,100	283,100
	Age Drmonaghan, David L. &	9	Lamprey Vill	169,900	320,400
	Aiken, Allen N. & Ju	39	Dearborn Road	101,700	258,900
	Aj&d Fucci Family Rev	115	Red Oak Hill Rd	125,400	290,100
	Allain, Doree L	87	North River Rd	73,600	238,800
	Allard Jr., Clarence	414	North River Rd	47,200	151,700
	Allen Family Trust	89	Prescott Road	87,900	221,400
	Allen Jr., Donald E	36	Camp Lee Rd	83,500	223,900
	Allen Trustee, Donal	18	Stingy River Rd	150,818	294,600
*	Allen, Alice P	19	Depot Road	74,400	203,300
	Allen, Bruce G & Lin		Oak Hill Lane	3,280	21,900
*	Allen, Bruce G & Lin	15	Oak Hill Lane	121,979	293,100
	Allen, Charles Lee	15	Prescott Road	116,800	233,400
	Allen, Frances	107	Red Oak Hill Rd	57,900	185,700
	Allen, Frank W & Dor		Off Of Main St	5,000	17,900
*	Allen, Frank W & Dor	229	Main Street	80,700	192,500
*	Allyson, Richard R &	21	Cote Dr	90,800	240,200
	Altbergs, Jon M. & D	82	Elm St	101,700	208,300
	Amarantides, Evangel	176	Pleasant St	78,222	224,500
	Amazeen, Frank E. &	290	Calef Highway	23,000	41,600
	Amcmanus, Helen	290	Calef Highway	20,700	64,700
	American Legion Post	232	Calef Highway	354,900	1,356,000
	Amethyst Foundation	12	Hedding Road	226,200	331,400
	Amore, Ruth A.	6	Baker Ave	19,700	25,900
*	Amorin, Ramiro & Ade	20	South Witham Rd	85,268	237,700
*	Amthor, Michael	153	Old Hedding Rd	94,100	195,400
	Anderson Jr, Kenneth	7	Hackett Crt	99,500	186,700
*	Anderson Jr., Charle	24	Highland Ave	11,400	20,300
*	Anderson Jr., Willia	32	Woodlands Dr	116,700	261,300
*	Anderson, James A. &	36	Victoria Dr	169,300	363,400
	Anderson, Joya And L	97	Hamilton Drive	55	395,900
	Anderson, Mary Jane	5	Mallalieu Ave	19,500	20,900
*	Anderson, Roger M. &	43	Boody Farm Rd	126,700	258,800
*	Anderson, Terry L. &	23	Lamprey Vill	192,800	364,600
*	Andrews, Thomas M.&	5	Woodlands Dr	98,100	236,600

Assessed Property Value Comparison (continued)

	Owner	Street No.	Street	Old Value	New Value
*	Angus, Gregory A. &	1	Cole Ave	17,200	25,700
*	Angus, Gregory A. &	22	Public Cir	6,600	17,500
	Angus, Robyn S.	3	Baker Ave	13,000	25,200
	Anshewitz, John E.	51	Windbrook Dr	103,100	208,500
	Antaya, Gerard & Cyn		Pleasant St	900	88,400
*	Antell, Deborah	40	Tami Lane	104,500	233,700
*	Antonellis, Victoria	138	Exeter Road	69,100	168,500
	Applehurst Farm L.I.	79	Red Oak Hill Rd	170,418	555,100
	Applehurst Farm L.I.	50	Red Oak Hill Rd	159,920	413,900
	Applehurst Farm L.I.		Nottingham Square Rd	25,346	7,000
	Applehurst Farm L.I.		French Road	103,489	272,300
	Applehurst Farm L.I.		French Road	102	3,300
	Applehurst Farm L.I.		French Road	446	8,000
	Applehurst Farm L.I.		Cilley Road	101	300
*	Applehurst Farm L.I.		Nottingham Square Rd	22,500	32,900
*	Archambault, Donald	9	Norris Crt	81,300	228,700
	Are Roapplehurst Farm L.I.		Nottingham Square Rd	363	17,200
	Are Roapplehurst Farm L.I.		Nottingham Square Rd	300	9,600
	Are Roharvey Trustee, Cynt		Nottingham Square Rd	340	600
	Armitage, Lloyd & Pa	254	Pleasant St	29,300	175,100
	Armitage, Lloyd & Pa	254	Pleasant St	63,800	110,800
*	Armstrong, Joyce K.	60	Pleasant St	122,000	356,600
*	Armstrong, William P	3	Shepard Lane	129,800	335,100
	Arneil, Thomas E & J	18	Church Street	87,100	175,900
	Arnold Trustee, Raym	20	High Road	139,600	269,200
*	Arnold, N. Scott & E	1	Riverview Crt	77,100	210,800
	Arquette Heirs, Earl	174	Nottingham Square Rd	145,502	320,200
	Arquette Heirs, Earl		Nottingham Square Rd	340	3,900
	Arrigo, Richard & Sh	41	Hamilton Drive	56	133,900
*	Arsenault, John & Sh	246	Prescott Rd	120,300	253,100
	Arsenault, Paul O &	108	Nottingham Square Rd	239,600	452,400
	Arusso, Matthew R.	290	Calef Highway	14,800	36,500
*	Ashour, Saleh I. & M	14	Lamprey Vill	111,300	273,600
	Aspinwall, Wesley &	10	Hunter Drive	110,900	246,800
	At & T Company		Railroad Ave	35,800	87,000
	Ate Roschleich,warren & Su	24-a	Old State Rd	125,600	308,700

Asterik indicates properties not entered by assessors.

	Owner	Street No.	Street	Old Value	New Value
*	Atigan Jr., Walter S	28	San Antonio Dr	102,100	236,200
	Atkinson, Frances W.	16	Woodlands Dr	86,200	229,300
	Audley Construction		Route 101	187,200	0
*	Auger, Edward M & Ja	37	Harvey Lane	144,800	273,600
	Augusta, Nicole	23	Old Stagecoach Rd	43,500	107,700
	Augustonovich, Geral	5	Pennisula Dr	94,400	228,900
*	Ayers, Carol A.	290	Calef Highway	12,300	31,100
*	Ayles, Richard A & D	24	Windbrook Dr	96,400	224,000
	Azeredo, Maria A.	9	Pike St	51,000	161,800
	Babbin, Daniel & Sha	85	Old Hedding Rd	19,000	40,200
	Bacgioldasis, Dimitrios	175	Main St	3,100	41,200
	Bacon, Brian K.	372	Pleasant St	103,700	244,800
	Bacon, Harold & Dian	22	Lamprey Vill	126,300	308,600
*	Bacon, Virginia	162	Old Hedding Rd	102,600	255,200
	Baer, Craig B.	10	Joshua Lane	100,000	281,900
*	Bagrowski, Henry S &	290	Calef Highway	19,000	41,300
*	Bailey, Betty Jean	23	Plumer Road	94,600	188,100
*	Bailey, Jerome & Pam	19	Debbi Ln	152,600	338,100
*	Bailey, William D. &	64	Pleasant St	113,500	272,000
*	Bain, Warren & Paula	6	Fremont Road	153,200	338,500
	Baionno, Anthony T.	153	Old Hedding Rd	94,100	200,400
	Baker Jr., James & T	161	Mast Road	125,000	310,700
*	Baker, Robert L. & H	32	Mill Pond Road	121,600	278,700
	Baker, Sylvia S.	179	Pleasant St	51,200	151,000
*	Ball, Merritt R. & S	39	Hunter Drive	72,700	203,500
*	Ball, Robert T. & Jo	37	Depot Road	47,700	184,800
	Bank Of America, C/o	144	Main St	167,900	406,900
	Barbasso Trustee, Sa	50	Lamprey Vill	184,600	366,500
	Barbosa, Udo M. & Ni	59	Pleasant St	132,800	275,400
	Barnes Management	56	Calef Highway	797,100	1,568,300
*	Barnes, George F. &	73	Beede Road	38,100	236,700
	Barnhardt, Claire A.	290	Calef Highway	10,100	29,100
*	Barrett, Joseph M. &	52	Prescott Road	77,400	240,200
*	Barrett, Leslie	153	Old Hedding Rd	80,900	197,800
*	Barry Rev. Trust, Le	290	Calef Highway	21,500	39,200
	Barry, John C. & Nan	40	Delaney Road	151,900	350,600

	Owner	Street No.	Street	Old Value	New Value
	Barry, John C. & Nan		Cilley Road	44,095	33,300
	Barthelemy Trtees,br		Martin Road	425	0
	Barthelemy Trtees,br		Martin Road	60	0
	Barthelemy Trtees,br		Fremont Road	340	12,100
*	Barton, Robert O.	290	Calef Highway	18,300	41,100
	Bascom, David S. & J	17	Cate Street	80,700	182,800
*	Basile, Robert E.	2	Whitney Crt	98,100	209,000
	Bateman Rev Trust, L	290	Calef Highway	20,300	40,800
	Bateman, Benjamin A	16	Cheerokee Dr	104,000	224,400
	Battiparano, Vincent	35	Lamprey Vill	141,600	280,000
*	Beach Lisa A	259	Exeter Rd	73,100	190,900
	Beach, James & Shirl	399	Pleasant St	84,100	210,100
	Bean, Robert J	219	Main Street	76,800	180,200
	Beard Jr., William B		Calef Highway	114,700	693,400
	Beard Jr., William B		Old Hedding Rd	31,100	163,200
*	Beard Jr., William B	361	Calef Highway	145,300	527,600
*	Beaton Linda Trustee	153	Old Hedding Rd	107,200	214,500
	Beattie, David & Kar	224	Prescott Road	96,800	250,000
	Beauchesne, Cathy &	49	Boody Farm Rd	127,300	266,200
	Beaudoin, Phillip &	203	Blake Road	118,100	242,900
	Beaupre, Roger & Rit	290	Calef Highway	21,600	46,000
	Beck, Anna M.	290	Calef Highway	19,300	38,400
*	Becker, Amy	85	Old Hedding Rd	16,900	49,400
	Beech Hill Mobile Ho		Old Hedding Rd	273,400	425,900
	Beede Hill Associate		Witham Road	125	1,900
	Beede Hill Associate		Fremont Town Line	5,800	37,500
	Beede Road Realty In	253	Prescott Rd	366,400	1,061,700
*	Beede Road Realty In	217	Prescott Rd	106,600	279,400
	Beede Road Realty LI		New Lane	147	2,900
	Begin, Charles E. &	81	Hedding Road	122,100	258,900
	Behnia, Karen L. & N	14	Dorothy Drive	102,100	259,200
	Belcher Family Revoc		Delaney Road	26,900	108,600
	Belcher, Daniel S. &	54	Delaney Road	135,100	263,300
	Beliveau, Frank A. &	15	Church Street	194,700	580,400
	Bell Atlantic	146	Exeter Road	40,000	49,900
	Bell, Virginia	100	Blakē Road	134,000	424,400

Asterik indicates properties not entered by assessors.

	Owner	Street No.	Street	Old Value	New Value
*	Belliveau, Dennis M.	55	Dorothy Drive	85,300	237,200
	Bender, Daniel J. &	237	Pleasant St	164,700	326,000
*	Benedetti, Michael P	64	Jenness Road	76,500	202,300
	Bennett Family Trust	61	Blake Road	43,800	118,100
	Bennett, David W. &	35	Mill Pond Road	90,000	218,300
	Bennett, John	106	Hedding Road	186,113	656,400
	Bennis, Daniel & Deb	31	Plumer Road	115,800	251,600
	Benson, Jeannette L.	1	Baker Ave	16,500	27,300
	Bentham, Kim S		Plumer Road	44,098	141,000
*	Bentham, Kim S	60	Plumer Road	581,150	1,092,000
*	Bentley, Warren T. &	35	St Laurent Str	138,800	255,800
	Bentz, Eric A. & Lau	254	Prescott Rd	113,000	293,100
	Berger, Jeffrey & Av	20	Fox Ridge Rd	98,300	219,700
	Bernier Rev. Trust,	100	Railroad Ave	55,300	168,700
	Bernier, Carolyn D.	48	Pleasant St	124,100	207,400
	Bernier, Desiree A.	16	Church Street	95,300	237,000
	Bernier, Jeanne M	24	Jacobs Well Rd	84,500	216,100
*	Bernier, Kirk A. & J	194	Exeter Rd	63,300	147,800
*	Bernier, Leo & Patri	77	St Laurent Str	121,500	262,000
	Bernier, Marcel & Li	65	North River Rd	94,600	211,800
	Bernier, Marcel & Li	66	North River Rd	219,100	507,200
	Bernier, Marcel & Li		Dimond Hill Ro	34	85,900
	Bernier, Marcel & Li		North River Rd	26,400	117,300
	Bernier, Mark T	226	Calef Highway	102,900	209,200
	Bernier, Steve W. &	118	Jacobs Well Rd	97,200	229,900
	Bertogli, Henry & Lo	86	Old Hedding Rd	18,100	41,100
	Bertogli, Wayne A.	221	Hedding Road	167,400	385,500
*	Bertolino, Diane	16	Mill Street	81,800	179,400
*	Bertrand, Darlene &		Franks Way	0	100
*	Berube, Donald J. &	16	Debbi Ln	160,400	338,100
	Bettencourt, Mark &	35	Camp Lee Rd	26,000	143,700
	Beville John	42	Midnight Sun Dr	113,100	266,000
	Bharrison, William G.	290	Calef Highway	15,500	32,100
	Bickford Iii, Fremon	26	Harvey Ln	168,500	300,200
	Bickford, Wayne F &	23	Plumer Road	82,900	165,200
	Bilodeau, David	35	Exeter Road	130,540	303,700

Assessed Property Value Comparison (continued)

	Owner	Street No.	Street	Old Value	New Value
	Bilodeau, David M &	42	Meadowbrook Dr	102,600	254,300
*	Bilodeau, Elizabeth	8	Hamilton Ave	28,600	29,600
	Bilodeau, Todd & Ter	112	Railroad Ave	96,600	229,200
*	Bilynsky, Walter D	104	Jacobs Well Rd	115,200	311,900
	Biondo, Linda J	6	Wesley Park	10,500	23,800
	Birch Road Realty Tr		Birch Road	24,000	38,600
	Bisaillon, Michael &	236	Prescott Rd	114,900	252,900
	Bishop, Austin & Jen	189	Nottingham Square Rd	78,900	185,100
	Bishop, Carrol, Ella	11	Depot Road	47,600	220,700
	Blackburn, David & L	20	Brodhead Ave	11,900	20,300
*	Blair, Michael J. &	9	Comac Road	134,700	280,400
*	Blais, Pamela J.	23	Old Stagecoach Rd	42,400	105,400
	Blais, Robert & Eliz	14	Debbi Ln	169,300	344,400
	Blaisdell, Roscoe &		Dearborn Road	119	3,700
*	Blancato, Peter & Ro	14	Jacobs Well Rd	103,200	220,000
	Blanchard Trustees,	3	Elm Crt	102,500	203,200
	Blaney, Neal & Lorra	1	Epping Woods Rd	91,300	236,200
	Blatchford, Arthur C	290	Calef Highway	13,400	30,300
*	Blomberg, Kathleen A	153	Old Hedding Rd	85,900	197,400
	Blonda, Janis M	22	San Antonio Dr	95,400	240,300
	Blue Fin Development		Red Oak Hill Rd	12,394	121,400
*	Boccelli, Jessica &	15	Franks Way	122,400	298,800
*	Boccelli,julie A	125	Pleasant St	118,900	322,100
	Bodensteiner, Thomas	25	Victoria Dr	161,000	368,200
	Bodge, Joseph D. & C	153	Exeter Road	120,200	280,200
	Bogard, Christopher	153	Old Hedding Rd	87,700	194,300
	Boisvert, Robert & J	59	Hedding Road	94,040	237,300
	Boisvert, Robert & J	63	Hedding Road	28,700	56,200
*	Bolduc Revocable Tru	23	Pleasant St	123,900	273,600
	Bolduc, Jamie K. & T	46	Beniah Ln	150,600	407,500
*	Bolton, Amy E.	39	Cate Street	120,300	226,000
	Bond, Martha		Stingy River Rd	18,600	140,200
	Bonefant Family Trus	35	Elm St	49,500	130,000
	Bonefant Family Trus		Rear Of Elm St	800	22,000
	Bonenfant, Daniel M.	7	Plumer Road	96,300	223,700
	Bonenfant, Lillian B	23	Church Street	73,600	167,600

Asterik indicates properties not entered by assessors.

	Owner	Street No.	Street	Old Value	New Value
	Bonzani, Lilie Lee	9	Highland Ave	9,800	18,700
	Boomhower, Brian & J	47	Elm St	88,200	185,500
*	Boone, Harry O'brien	14	Daniel Drive	121,800	244,200
	Booth, Scott & Debor	134	Blake Road	150,695	326,800
*	Borin, Craig K.	169	Mast Road	100,900	280,300
*	Bossi, Joann C.	180a	Main Street	62,900	139,300
	Boston & Maine Railr		Mast Road	25,500	96,700
	Boswell, Mark & Kare	9	Woodlands Dr	109,400	254,400
	Bouchard, Alain & Ru	32	Pleasant St	77,400	200,500
	Bouchard, Mark M.	44	Cote Dr	72,000	218,900
	Boucher, Arthur W.	69	Pleasant St	83,400	196,500
	Boucher, Cherlyl A &	7	Maple St	53,300	146,800
	Boucher, Gerard R. &	31	Boody Farm Rd	90,900	218,300
	Boucher, Mark L. & L	4	Hunter Drive	88,600	229,200
	Boudreau, Ronald R.	36	Dorothy Drive	84,100	221,200
*	Boulanger, Carey Ann	23	Old Stagecoach Rd	43,500	107,700
	Boulay, Robert A	405	Pleasant St	104	200
	Boulay, Robert A	407	Pleasant St	104	300
	Bourdelais, Arthur &	18	High Road	84,500	250,600
	Boutin, Arthur & San	268	Calef Highway	217,700	751,400
	Bouvier, Dean F. & L	2	Hunter Drive	104,300	220,500
*	Bowen, Christopher &	13	Midnight Sun Dr	106,500	234,800
	Boynton, Ernest J. &	27	North River Rd	139,600	271,000
	Boynton, James R. &	86	Meadowbrook Dr	139,700	299,000
*	Boynton, Stephen P	345	Pleasant St	100,000	260,800
*	Bradish, Diane M.	23	Franks Way	140,100	345,000
	Bradley, Jeffrey J.	4	Lois Ln	80,100	216,100
*	Bradsher Trustee, Ma		Exeter Rd	223,207	369,200
	Bradsher, Todd	419	Calef Highway	24,700	223,900
	Brady, Jere & Sara A	18	Baker Ave	10,000	22,800
	Brady, Keith	6	Spring Ave	7,900	17,900
*	Braley, David F. & M	63	Jenness Road	37,000	166,600
	Brambilla, Mark A. &	42	Harvey Lane	247,100	426,500
	Branco, Paulette E	102	Jenness Road	73,200	170,400
*	Brangiel, Diane G.	5	Amber Way	50,200	132,400
	Breck, David L.	121	Old Nottingham	129,600	279,300

	Owner	Street No.	Street	Old Value	New Value
*	Brewitt Funeral Serv	9	Pleasant St	238,100	524,700
	Brewitt, Ann Bradley		French Road	102	3,600
*	Brierley Jr., Theodo	8	Highland Ave	18,900	25,600
*	Brierley, Edith O.	7	Adams Ave	13,700	25,600
*	Brierley, Judith	17	Barrows Ave	14,100	22,500
*	Brigance, Suzanne To	74	Cote Dr	130,700	285,700
	Britton, David P & S	27	Holt Rd	158,100	399,300
*	Bromley, Jonathan &	23	Plumer Road	90,800	179,700
	Brondeau, Jeanne E.	290	Calef Highway	34,800	65,100
*	Brooks, David & Mary	51	Dorothy Drive	117,100	256,900
	Brooks, Deborah A. &	90	Prescott Road	186,300	335,300
	Brooks, Emile R. & G	21	Depot Road	71,100	184,000
	Brooks, George & Don	20	Ham Rd	47,600	144,700
*	Brown, Aaron E. & Ma	152	Main St	147,900	290,700
	Brown, Catherine L.	46	Midnight Sun Dr	86,700	227,800
	Brown, David D.	8	Plumer Road	133,300	269,700
*	Brown, David D.	8	Plumer Road	84,500	217,700
	Brown, Everett S. &	19	Hunter Drive	84,200	224,000
	Brown, Lori A.	23	Railroad Ave	79,600	159,900
	Brown, Patricia		Folsom Lane	193	1,100
	Brown, Raymond C. &	85	Calef Highway	76,600	189,100
	Brown, Scott & Eliza	12	Meadowbrook Dr	73,800	199,400
	Browne Jr., Robert C	37	Church Street	113,100	225,400
	Browne, Carol J.	28	High Street	57,900	140,100
	Browne, Keith A. & L	60	Jenness Road	98,700	246,200
*	Brunault, Matthew D.	29a	Hunter Drive	114,086	304,300
*	Brunelle, Martin & R	54	Mast Road	71,400	159,400
	Brunelle, Roger J. &	45	Cote Dr	76,900	213,000
	Bruno, Bertha	6	Fisher Dr	87,800	221,700
	Bruno, Marcel & Mart	250	Exeter Rd	63,400	180,300
	Bruno, William H & B	53	Blake Road	55,300	180,300
	Bryer, Lawrence J.	4	Morrill Crt	70,300	210,600
*	Buchanan, Keith J.	23	Plumer Road	95,600	187,100
	Buckley, Susan A	14	Leddy Drive	0	276,700
	Buffum, John A. & Ch	14	Ironwood Dr	126,700	361,700
*	Buiocchi, Paul	257	Exeter Rd	61,400	188,500

Asterik indicates properties not entered by assessors.

	Owner	Street No.	Street	Old Value	New Value
	Bullerwell, Charlott	59	High St	73,900	144,900
	Bullock, Wayne & Lin	24	Pennisula Dr	100,700	246,000
	Bundzinski, Shari-le	290	Calef Highway	18,500	40,700
*	Bunnell, David C. &	35	North River Rd	91,200	161,800
	Bunnell, David C. Tr	38	Moore St	105,000	262,500
	Burhoe Trustee, Bern	102	Railroad Ave	43,400	137,000
*	Burke, Jeffrey A.	205	Main Street	64,000	165,400
	Burley Family Trust,		Calef Highway	90	400
	Burley Family Trust,		North River Rd	447	6,900
	Burley Family Trust,	264 & 270	North River Rd	255,190	574,200
	Burley Family Trust,	245	North River Rd	126,954	341,100
	Burley Family Trust,		Calef Highway	90	6,700
	Burley Family Trust,		Rum Brook Road	90	100
	Burley Family Trust,		Birch Hill Road	198	3,800
	Burley Family Trust,		Rum Brook Road	65	200
	Burley Family Trust,		North River Rd	90	334,600
	Burley Jr Family Tru		Calef Highway	128	800
	Burnett Jr, James &	27	Lamprey Vill	128,200	281,000
	Burtt, Dana	167	Old Nottingham	121,253	289,700
	Burtt, Dana		Old Nottingham	27,128	141,600
	Burtt, Dana		Old Nottingham Rd	90	6,600
	Bushnell Trustees, C	23	Plumer Road	94,600	187,600
	Butland, Lanie	43	Blake Road	154,400	331,400
	Butler, Raymond B. &	93	Meadowbrook Dr	102,300	239,300
	Butterfield, David J	30	Mill Street	101,700	192,300
	Buxtrem Llc	49	Shirking Road	333,500	471,600
*	Byrne, Diane	121	Dearborn Road	161,824	327,500
*	Cabral, Richard & Ma	113	Exeter Road	121,300	268,800
	Cademylow, Robert K	218	Main Street	126,000	246,600
	Calantonio, Richard	2	Calef Highway	36,400	101,400
*	Call Family Rev. Tru	365	North River Rd	57,200	167,400
	Callahan, Grace A.	16	Academy St	78,200	197,600
	Cameron, Forrest & J	23	Cate Street	78,000	174,500
	Cameron, Michael W.	2	Mill Pond Road	94,300	218,300
	Camilleri, Jay E.	16	Holt Rd	102,500	240,800
	Camire, William P. &	290	Calef Highway	18,500	36,500

Assessed Property Value Comparison (continued)

	Owner	Street No.	Street	Old Value	New Value
	Cammett, Scott M & P	7	Jacobs Well Rd	108,300	234,500
	Campbell Rev Trust,		Ladd's Lane	425	400
	Campbell Rev Trust,		Exeter Road	529	6,700
	Campbell Rev Trust,		Exeter Road	40,500	202,400
*	Campbell Rev Trust,	38	Exeter Road	212,400	429,700
*	Campbell Rev Trust,		Ladd's Lane	405,800	947,200
	Campbell, Candace M.	290	Calef Highway	21,500	42,600
*	Campbell, Rosalie A.	23	Old Stagecoach Rd	42,400	107,700
	Campbell, Scott M.	39	Pennisula Dr	106,700	258,500
	Campbell, Tamara L.	108	Old Hedding Rd	78,800	193,500
*	Campton Brian J + Sh	153	Old Hedding Rd	86,400	191,100
	Cantrall, Richard E	40	Pleasant St	156,200	359,500
	Cantrell, Peter T. &	88	St Laurent St	59,000	158,600
*	Cantu, Simon & Marga	53	Holt Rd	105,200	288,200
*	Carano, Donald C & M	23	Shannon Dr	90,400	208,500
	Carbone, Daniel F. &	12	Windsor Ln	76,900	234,200
	Cardozzo, Wendy Sue	14	Wilson Dr	99,600	229,000
	Carleton, Paul A. &	38	Daniel Drive	173,700	428,200
	Carleton, Thomas & A	8	Cheerokee Dr	109,300	222,900
*	Carleton, Thomas & N	17	Boody Farm Rd	84,200	206,000
	Carlsen, William S.	16	Shepard Lane	158,800	415,200
*	Carlson, Karl And Di	56	Hunter Drive	123,300	279,100
	Carlson, Muriel P.	13	Baker Ave	8,800	22,800
	Carmichael, Claudett	115	Pleasant St	49,600	166,000
	Carney, Michael R &	87	Meadowbrook Dr	104,000	250,100
	Caron Trustee, Diane	25	Friend St	85,300	185,400
	Caron, Armand J	290	Calef Highway	0	81,300
*	Caron, Sean D.	51	Pleasant St	132,700	272,500
*	Carr, James W. & Jul	91	North River Rd	82,400	244,800
*	Carr, John F.	22	Governors Ln	99,000	276,200
*	Carter, Harvard	143	Old Hedding Rd	98,700	268,400
	Carter, Jay & Jamie	18	Harvey Ln	124,400	252,600
*	Carter, Mark E. & Ca	6	Fox Ridge Rd	116,900	261,200
	Carter, William Y.	27	Red Oak Hill Rd	66,300	179,900
*	Cartier, Steven M.	25	Depot Road	114,500	275,400
	Carty, Richard E.	28	Witham Road	70,400	202,000

Asterik indicates properties not entered by assessors.

	Owner	Street No.	Street	Old Value	New Value
*	Caruso, Carmelo & Cy	1	Public Cir	8,500	22,100
*	Casa, Lynn M.	412	North River Rd	109,300	265,900
	Casazza, Frank C.	290	Calef Highway	14,800	32,000
*	Cascade Development		Hamilton Drive	56	288,200
	Case, Joelle C.	183	Pleasant St	238,100	505,900
*	Castine Robert	290	Calef Highway	0	83,600
*	Castine, Timothy & J	97	Jenness Road	300,840	668,000
	Cataldo, Carol A.	15	Woodlands Dr	126,900	265,100
	Cavallo, Linda S.	14	Fox Ridge Rd	163,600	284,900
	Ceci, Mark & Mary	390	North River Rd	78,400	247,900
	Ceci, Mark & Mary	390	North River Rd	6,200	30,100
*	Censullo, Rosaria	153	Old Hedding Rd	81,500	197,400
	Century Oaks, Inc	46	Hedding Road	112,468	191,700
	Century Oaks, Llc	44	Hedding Road	147,225	329,400
	Cerasuolo, Darren &	41	Midnight Sun Dr	84,400	218,200
*	Cerra, Mark A.	25	Comac Road	158,100	347,400
	Ch Roabruno, Bertha	6	Old Stagecoach Rd	112,900	282,700
	Ch St Fecteau Rev. Tr., Ma		Main St & Church St	26,300	144,200
	Chaffee Lawless And	38	Plumer Road	176,652	342,500
*	Chaffee, Pamela J.	58	French Road	37,800	169,900
	Chambers, Scott & Na	14	Lamprey Ln	167,200	354,900
*	Channell, William G	9	Old State Rd	160,100	322,800
	Chapman Trustees, Do	3	High St	72,100	172,800
*	Chapman, Christopher	23	Plumer Road	94,600	188,100
	Chapman, James A	27	Boody Farm Rd	91,900	206,500
*	Chapman, Patrick H &	18	Ironwood Dr	123,000	321,400
*	Chapman, Sandra	55	Camp Lee Rd	116,100	231,300
*	Chapman, Sherry T.	365	North River Rd	67,700	167,000
	Charkowski, Michael	20	Debbi Ln	152,300	325,400
*	Charles, Walter J &	93	Exeter Road	62,600	220,400
*	Chasamjam Llc	109	Main St	100,900	234,400
	Chase, Gail P.		Prescott Road	529	2,800
	Chase, Jack W. & Nan		North River Rd	39	100
	Chase, Jack W. & Nan	352	North River Rd	146,375	373,900
	Chase, Russell K.	67	Hunter Drive	112,600	222,500
*	Chase, Sarah B.	326	North River Rd	186,300	502,000

	Owner	Street No.	Street	Old Value	New Value
	Chevalier, Jason And	9	Ironwood Dr	191,100	386,600
	Chick Douglas G & Ka	225	Old Nottingham Rd	166,200	449,300
	Chigas, Steven N.	46	Windbrook Dr	76,500	196,600
*	Childs, John C.	48	Mill Pond Road	95,500	198,600
	Chomas, Scott & Roxa	239	Pleasant St	132,300	307,200
	Church Sr., Frederic	226	Pleasant St	36,800	145,900
*	Church, Stephen & Pa	41	St Laurent Str	84,700	208,700
	Cieszynski Trustees,	23	Plumer Road	94,600	192,100
	Ciriello,jamie P. &	24	Bridle Ln	5,000	34,500
*	Ciriello,jamie P. &	24	Bridle Ln	77,600	220,100
*	Ciullo, David R. & D	41	Lamprey Vill	133,100	279,400
*	Clair Raymond A	44	Mast Road	66,200	214,700
*	Clancy Ii, Thomas P.	153	Old Hedding Rd	86,500	197,400
	Clapp, David & Carol	80	Nottingham Square Rd	48,864	158,700
	Clark Jr., Richard H	120	Old Nottingham	109,700	355,700
*	Clark, Bret A.	9	Fox Ridge Rd	109,100	260,100
*	Clark, Chester Iii &	1	Pawnee Lane	113,800	243,900
*	Clark, Christopher &	3	Public Cir	11,700	26,300
	Clark, Garrick D.	248	Pleasant St	37,300	185,300
*	Clarke, David & Mari	290	Calef Highway	19,300	37,800
	Clarke, Linda & John	130	Camp Lee Rd	57,300	180,400
	Clarke, Linda & John	134	Camp Lee Rd	275,800	413,200
	Clarke, Linda & John		Camp Lee Rd	135	1,200
	Clarke, Linda & John		Camp Lee Rd	1,700	132,200
	Clarke, Linda & John		Camp Lee Rd	43,316	220,600
	Clarke, Linda I.		Camp Lee Rd	29,400	138,300
	Claxton Trustee, Eli		Old Nottingham Rd	26,164	31,200
	Claxton Trustee, Eli	191	Old Nottingham Rd	136,300	328,200
*	Claxton, Richard S.	95	Prescott Road	67,100	234,200
	Clement Trustee, Dan	21	Witham Road	83,700	216,300
	Clements, Eric R.	232	Main Street	106,900	256,000
	Clinton, Jack & Anna	6	Hamilton Ave	11,400	20,300
	Clinton, Jack & Anna	2	Baker Ave	16,200	26,100
*	Clinton, Paul A. & D	22	Brodhead Ave	13,800	25,400
*	Clinton, Philip L.	18	Baker Ave	26,800	31,500
	Closson, Jane E.	7	Victoria Dr	149,900	334,800

Asterik indicates properties not entered by assessors.

	Owner	Street No.	Street	Old Value	New Value
*	Clough, Craig W. & H	25	Woodlands Dr	127,200	280,600
	Cloutier Pine & Pond	290	Calef Highway	1,758,000	3,114,800
	Cloutier Pine & Pond		Old Hedding Rd	15,700	61,100
*	Cloutier Pine & Pond	61	Elm St	101,300	232,400
*	Cloutier Pine & Pond	53	Old Hedding Rd	821,800	1,574,400
	Cloutier, Wilfred		Rollins Road	52	300
	Cloutier, Wilfred	284	Calef Highway	100,400	547,700
*	Cloutier, Wilfred		Calef Highway	64,000	620,300
	Cloutier, Wilfred &		Delaney Road	55,900	168,800
*	Cloutier, Wilfred &	26	Pike St	131,000	225,100
	Cocozza, Michael M.	23	Old Stagecoach Rd	42,400	105,100
	Coes Iii, Samuel & P	9	Blake Rd	115,000	301,900
*	Coffey, Joyce B.	64	Mast Road	71,400	223,600
*	Coffin, Jocelyn Mead	4	Ladd's Lane	75,000	219,600
*	Colby, Jane L.	13	Tami Lane	89,300	207,600
	Colby, Stephen & Ros	7	Blackford Ln	0	183,400
	Cole, Joanne C.	267	Prescott Rd	130,400	301,400
*	Cole, Russell D. & D	253	Blake Road	62,400	200,700
	Coleman, Richard	30	Friend St	61,800	178,200
	Coleman, Richard	64	Mill Pond Road	48,600	82,400
*	Coleman, Thomas P.	18	Water Street	98,100	226,600
	Colford, Michael & M	19	Harvey Ln	136,800	294,900
*	Collins, Michelle	82	Main St	72,000	175,400
	Collins, Virginia	11	Mill Pond Road	31,700	121,900
	Coltin, Fredric J.	9	Debbi Ln	131,500	295,600
	Columbia Propane	36	Main St	410,300	307,900
	Comac Properties		Comac Road	25,600	113,600
	Comeau, Frank J.	17	Shepard Lane	98,000	270,300
	Comeau, Gregory J Jr	31	Mill Pond Road	66,000	169,400
	Comerford, David	56	Main St	91,800	272,700
*	Comfort, Gerald & Ca	20	Winslow Way	172,800	357,600
	Common Land		Lamprey Vill	0	139,500
	Common Land		Lamprey Vill	0	138,100
	Common Land		Lamprey Vill	0	164,900
	Common Land		Lamprey Vill	0	140,000
	Common Land		Lamprey Vill	0	157,800

Assessed Property Value Comparison (continued)

	Owner	Street No.	Street	Old Value	New Value
	Common Land		Lamprey Vill	0	152,800
*	Community Dev. Ser.	311	Prescott Rd	120,500	270,100
	Conlogue, Carol M. &	66	Mast Road	42,300	134,600
	Connors, Joseph J.	47	5t Laurent 5tr	78,100	191,500
	Conrad, Jeffrey W. &	362	North River Rd	266,141	498,100
	Constantineau, Eric	30	Odiorne Lane	115,200	263,600
	Conti, Philip B. & R	3	Cole Ave	12,300	21,800
	Contrastano, Peter	28	Old State Rd	25,600	101,900
	Contrastano, Peter		Blake Road	6,100	8,500
	Cook, Marjorie A.	26	Friend 5t	52,900	167,900
*	Cook, Russell W & He	12	Randall Way	175,100	315,400
	Coolidge, Catherine	121	Camp Lee Rd	98,600	244,800
*	Coppola, Michael A.	19	Cheerokee Dr	214,700	452,300
	Corbin, Grace A.	12	Woodlands Dr	90,900	242,800
	Corcoran, David G. &	79	Prescott Road	100,300	243,900
	Cordeiro, Francisco	34	French Road	121,300	254,600
	Cordeiro, Francisco		French Road	25,000	133,800
	Cordeiro, Francisco		French Road	28,700	138,500
	Cormier, Craig J.	67	Mast Road	140,500	335,800
*	Costa, Natalie M.	27	High Road	191,100	450,500
*	Costa, Scott M. & Ma	6	Comac Road	196,600	398,600
	Cote 2004 Rev Trust,	337	Pleasant St	90,500	235,500
	Cote 2004 Rev Trust,	293	North River Rd	111,800	261,900
	Cote Trustees, Lione	37	Meadowbrook Dr	123,500	257,200
	Cote, David S.	22	Camp Lee Rd	80,400	209,300
	Cote, Gerard	20	Delaney Road	47,200	169,900
	Cote, Jeffrey P.	74	Prescott Road	82,100	203,400
	Cote, Linda J.	158	Hedding Road	145,400	310,400
	Cote, Marie A. & Ric	14	Elm Crt	73,900	202,300
	Cote, Renald J. & Di		Pleasant St	78,600	381,200
	Cote, Richard & Mari	290	Calef Highway	11,700	27,400
*	Cote, Richard B.	72	Hunter Drive	129,400	241,500
	Cote, Roger P. & Joa	210	Nottingham Square Rd	12,900	35,700
	Cote, Roger P. & Joa	246	Main Street	41,700	106,300
	Cote, Roland G.& Dar	31	Franks Way	161,200	326,700
	Cottreau, Christine	6	Blackjack Dr	69,700	188,700

Asterik indicates properties not entered by assessors.

	Owner	Street No.	Street	Old Value	New Value
*	Coutinho, Diane M.	18	Academy St	76,200	184,200
*	Couture, Gerard R. &	94	Old Hedding Rd	119,387	308,000
*	Couture, Gerard R. &	75-a	Hedding Road	180,800	363,600
*	Couture, Wayne D.	323	Pleasant 5t	66,000	190,000
	Cover, Christine R.	23	Old Stagecoach Rd	43,500	107,700
*	Crafts, Clifford	1	Algay Dr	70,600	227,000
*	Craig, Jerry & 5hell	14	Winslow Way	171,500	376,700
	Crandall, Rhona B.	15	Blake Rd	62,300	171,200
*	Cray, Glenn & Nicole	45	St Laurent Str	90,300	207,200
	Cray, H Clifton & Sa	6	Depot Road	95,300	244,100
	Cray, Matthew	71	North River Rd	80,900	216,400
	Cray, Matthew	66	North River Rd	25,200	93,600
	Crochetiere Family T	18	Wilson Dr	132,600	261,200
	Crocker, Bruce & Rit	5	Fisher Dr	94,300	222,800
	Crocker, Harry M. &	84	Cote Dr	102,700	231,300
*	Cromarty, Ian 5. & M	19	Ledgewood Ln	174,100	319,500
*	Crosby, Kirsten	4	Dorothy Dr	117,500	268,700
	Cross, Ronald & June	133	Jenness Road	109,500	249,500
	Crowell, David	263	Prescott Rd	135,000	330,400
*	Crowell, Keith & Mau	19	Public Cir	9,200	24,400
	Crowell, Lloyd & Dia	8	Cass Ave	12,200	25,200
	Crowell, Robert & Jo	8	Copp Ave	14,400	21,600
	Crowell, William & M	5	Baker Ave	16,700	29,800
*	Crowell, William & P	6	Adams Ave	8,100	28,800
*	Crowley, Philip M. &	13	Windbrook Dr	96,100	284,000
	Csloan, Howard D. And	290	Calef Highway	14,700	32,300
	Cullen, Paul & Barba	20	Baker Ave	10,900	20,300
*	Cullen, Thomas J. &	7	Perkins Ave	5,600	18,900
	Cullinane, Walter	290	Calef Highway	19,400	39,700
	Cummings, Patricia A	23	Old Stagecoach Rd	42,400	105,600
	Cunningham, Martha M	6	Ironwood Dr	129,400	275,600
*	Currier, Linda J. Le	57	St Laurent Str	70,200	162,500
	Currier, Pamela G.	365	North River Rd	51,800	140,200
	Currier, Sylvia	13	Mill Pond Road	9,400	48,500
	Curtis, Chad & Miche	10	Fremont Road	123,300	299,300
	Curtis,william & Mar	13	Morrill Crt	69,700	240,700

	Owner	Street No.	Street	Old Value	New Value
*	Curto, Thomas M.	10	Ham Rd	54,100	140,300
*	Cusano, Paul M. & Lo	18	Windbrook Dr	81,400	224,900
	Cushing Michael & Da		Kimball Drive	9,111	135,100
	Cushing, Walter & Ch	23	Plumer Road	94,000	188,100
	Cutler, Linda M.	62	Boody Farm Rd	105,800	248,200
*	Cutting, Alice G.	47	Mast Road	69,800	271,800
*	Cynewski, Barry L.	38	Railroad Ave	63,900	169,200
*	Czubaruk, Kathleen	11	Lamprey Vill	147,900	327,500
	D&d Realty Trust, Em	290	Calef Highway	21,500	42,200
*	Dab Tamarack Enterpr	80	Hedding Road	187,800	550,600
	Daigle, Todd M. & Le	34	Depot Road	99,200	234,800
	Daley, Benjamin & Mo	49	Depot Road	70,900	196,400
*	Danielsen, Dianne Wi	16	Brodhead Ave	14,900	22,400
*	Danis, James R. & El	19	Shannon Dr	73,900	202,600
	Darling, Francis & M	45	Exeter Road	227,600	369,200
	Darling, Marcella &	97	Meadowbrook Dr	114,300	227,300
*	Darling, Philip S.	545	Calef Highway	19,800	43,500
	Daubney, Thomas J. &	41	Fremont Road	110,292	351,100
	Davidson, Bruce A &	17	Baker Ave	7,500	16,100
	Davidson, James	17	Plumer Road	138,500	269,400
*	Davidson, Keith & Ky	38	Shannon Dr	83,900	212,800
	Davidson, Nan	14	Spring Ave	7,000	16,300
	Davidson, Richard &	8	Ryan Crt	87,500	239,700
	Davidson, William J.	15	Baker Ave	4,700	16,900
	Davidson, William J.	9	Blake Ave	21,800	26,300
	Davies, Linda M. & C	44	Hunter Drive	123,600	260,800
*	Davis, Greg	268	Prescott Rd	39,900	133,500
*	Davis, John R. & Pen	30	Public Cir	13,300	29,900
	Davis, Richard C. &	110	Railroad Ave	88,000	207,100
*	Dawes, Robert S. & 5	23	Plumer Road	94,000	188,100
*	Dawson, Heidi L. Nel	11	Witch Hole Rd	109,900	247,800
	Day, Mark S.	46	Boody Farm Rd	122,215	294,600
*	Day,gary	44	Old Hedding Rd	48,000	138,300
	Dean, George	22	Mast Road	54,000	126,100
	Dean, Scott & Diane	219	North River Rd	20,900	118,700
*	Dearborn Properties	69	St Laurent Str	79,300	220,900

Asterik indicates properties not entered by assessors.

	Owner	Street No.	Street	Old Value	New Value
	Deardorff, Andrew C	57	Hunter Drive	111,600	212,200
	Deary, Sean J.	10	Fisher Dr	99,800	242,800
	Deblois,martin G.& M	45	Windbrook Dr	101,100	238,400
	Deblois,richard P. &	1	Old State Rd	119,900	246,800
	Deboer, Henry L. & L	337	Calef Highway	135,300	269,500
	Deboer, Henry L. & L	341	Calef Highway	76,400	183,800
*	Debutts, Daniel & Li	290	Calef Highway	20,500	42,400
*	Decourcy, John D. &	29	Woodlands Dr	98,800	248,700
	Defilippo, Janice L.	327	Pleasant St	84,000	217,900
*	Defrancesco Margaret	153	Old Hedding Rd	96,200	204,400
*	Defrancesco, Margare	12	Beniah Ln	156,500	281,800
	Degrandpre, George A	6	Mill Pond Road	74,100	232,500
	Dejoy, Robin G.	9	Algay Dr	84,000	219,800
	Delay, Kevin & Sheil	87	Jenness Road	115,900	295,000
	Delay, William J. &	85	Jenness Road	77,800	234,000
	Delisle Trustee, Mar	290	Calef Highway	20,100	41,300
*	Delmonte,matthew J.	103	Old Nottingham	227,400	410,300
	Demaine Family Trust	63	Camp Lee Rd	96,300	260,100
	Demaine, 5tanley & 5	45	Pleasant St	110,100	250,400
	Demars, David P & Ju	5	Hunter Drive	123,100	234,000
	Demars, Paul T. & Je	47	Dorothy Drive	101,300	249,200
	Demeritt, Gregg D.	17	Norris Crt	82,100	280,600
*	Demko, Raymond	23	Plumer Road	99,700	186,200
*	Demont, Leslie K. &	52	Hunter Drive	96,900	235,000
	Denny,stephen C.	22	Daniel Drive	165,600	337,800
	Denoncour, Joseph &	34	Cate Street	117,700	300,000
*	Denoncour, Norman F.	267	Pleasant St	85,700	225,400
	Denoncour, Paul R. &	18	Friend St	52,900	185,100
	Denyou Jr., Gail & R	153	Old Hedding Rd	81,800	192,000
	Denyou, Warren		Ham Road	34,900	124,900
	Deon, Richard & Donn	53	Depot Road	79,400	191,900
*	Deroo, Brian E. & Lu	172b	Main St	60,300	139,500
	Derosier,james T.& J	78	Jenness Road	89,700	264,600
*	Deschene,kenneth & B	39	East Delaney Rd	112,300	263,300
	Desjardin, Arthur J.	42	High St	55,500	135,200
	Desjardins Jr. & Sr.	16	Indian River R	100,752	245,200

Assessed Property Value Comparison (continued)

	Owner	Street No.	Street	Old Value	New Value
	Desjardins, Alfred &	1	Shannon Dr	83,000	204,000
*	Desjardins, Danny	36	Old Stage Coach	73,600	321,900
*	Desjardins, Ernest G	85	Old Hedding Rd	8,600	35,400
	Desjardins, Ernest L	15	Elm Crt	79,900	185,900
	Desotto, John R. & N	20	North River Rd	163,900	268,500
	Desroches Rev. Trust		Old Hedding Rd	23,500	211,300
	Desroches, James R.		Old Hedding Rd	100	14,700
	Desroches, James R.	14	Old Hedding Rd	77,000	199,100
*	Desrosiers, Daniel M	70	Meadowbrook Dr	161,100	284,500
	Destefano, Robert A.	103	Old Hedding Rd	119,700	248,500
*	Desveaux, John B & A	365	North River Rd	57,200	170,700
*	Deveau Jr., James &	28	Mast Road	45,200	213,200
*	Deveau Jr., James &	32	Mast Road	49,728	216,500
	Devlin, Edward L. &		Hedding Road	12,600	95,000
	Devlin, Edward L. &		Off Mast Road	13,200	102,500
	Diabo, Vera M.	31	Beede Road	54,500	167,500
	Diacor Construction		Old Nottingham Rd	27,602	2,800
*	Dickerson John E & M	50	Dorothy Drive	99,900	255,600
	Dickey, Damon & Jill	242	Exeter Rd	73,800	223,100
	Difrancesco, John M	250	Prescott Rd	138,900	318,700
*	Dimick, Ronald E.	23	Plumer Road	99,000	188,100
	Dion, Gene R. & Dore	23	High Road	92,800	236,900
	Dionne Rev. Trust, H	38	Mill Street	62,800	159,400
	Dionne, Leopold P.	84	St Laurent St	60,800	166,000
*	Diosi, Pal & Sara Ja	153	Old Hedding Rd	83,900	197,400
	Dipaola, Emilio	15	Harvey Ln	155,200	305,900
*	Dischert, Pauline B.	290	Calef Highway	14,900	32,500
*	Distefano, Constance		Witham Road	25,000	88,000
	Divver, Edward L. &	66	Blake Road	92,900	221,300
*	Dix, Clinton & Diane	10	Baker Ave	15,000	23,800
*	Dix, Laura	153	Old Hedding Rd	77,600	197,400
	Dix, Stephen	12	Rocky Ln	145,600	328,200
	Dixey,douglas H.& Ti	8	Bridle Ln	116,800	282,000
	Doane-ruggles Inc.	249	Calef Highway	700,600	1,262,600
	Dockham, Dale E. & J	17	Cote Dr	89,300	225,700
	Dodge Trustee, Norma	290	Calef Highway	19,500	38,200

Asterik indicates properties not entered by assessors.

	Owner	Street No.	Street	Old Value	New Value
	Dodge, Albert F.	12	Bunker Avenue	29,700	95,700
	Dodge, Albert F.	10	Bunker Avenue	32,300	111,900
	Dodge, Albert F.	17	Moore St	21,400	110,200
	Dodge, Albert F.	3	Moore St	7,500	72,300
*	Dodge, Albert F.	13	Moore St	89,600	149,500
*	Dodge, Gail I.	27	Railroad Ave	74,500	176,400
	Dodge, Gregory C. &	158	Main St	149,500	295,400
	Doherty, Steven & Me	3	Blake Ave	15,100	21,500
	Dolan, Thomas G. & M	260	Prescott Rd	63,400	168,400
	Dollard Jr., John &	31	Daniel Drive	133,000	278,700
	Donnellan, Daniel	153	Old Hedding Rd	82,700	192,300
*	Donovan Jennifer L	23	Plumer Road	94,000	188,100
*	Donovan, Judith	84	Prescott Road	91,500	233,100
*	Dore, John P.	13	Ginaco Rd	131,700	288,800
*	Dorgan, Frank E.	58	Depot Road	83,700	220,600
	Dougherty Sr., Willi	54	Dorothy Drive	105,400	240,900
	Dow Heirs, Carl P.	340	North River Rd	159,819	316,800
	Dow Jr., Winthrop G.		Blake Road	128	7,200
	Dow, Douglas W. & Do	31	Tami Lane	109,500	245,300
*	Dow, Stephen J.& Car	153	Old Hedding Rd	95,100	197,600
	Dowler, Cheryl A.	55	Holt Rd	27,600	56,600
*	Dowling, Ralph & Eli	53	Dorothy Drive	118,300	277,200
	Downie, Robert P. &	10	Boody Farm Rd	87,300	246,100
	Downing Trustee, Cla	188	Mast Road	74,200	209,400
	Downing, Bruce	21	French Road	19,700	46,900
	Downing, Hubert & Ma	161	Nottingham Square Rd	37,600	118,200
	Downing, Hubert & Ma	165	Nottingham Square Rd	59,900	176,100
*	Downing, Mark & Lynn	27	Windbrook Dr	95,400	242,900
	Downs, Elizabeth A.	92	Cote Dr	94,600	231,200
	Downs, John M. & Luc	35	Tami Lane	75,100	204,800
	Doyle, Paul F. Jr.	138	Exeter Road	85,800	185,100
*	Doza, Reynaldo D. &	34	East Delaney Rd	161,600	289,800
	Dreamscape Developme		Kimball Drive	9,600	139,300
	Dreamscape Developme	6	Benjamin Way	0	4,000
	Drew, David A. & Kel	173	Mast Road	92,400	252,800
	Drew, Ronald A. & Da	39	North River Rd	73,000	172,700

	Owner	Street No.	Street	Old Value	New Value
*	Driscoll, John R.	52	Jenness Road	149,200	357,200
*	Droney, Ralph	33	Mill Pond Road	44,700	120,800
	Drouin, Jean P. & Ir	55	High St	63,400	158,300
	Drown Jr., Walter Ca	322	Pleasant St	96,700	212,000
*	Drown, Robert E. & C	41	Victoria Dr	196,700	359,100
	Dube, Ronald B. & Pa	165	Exeter Rd	83,500	239,200
	Dube, Ronald B. & Pa		Exeter Rd	80	1,800
	Dubrava, Wende B.	107	High Road	33,222	198,200
	Dubrava, Wende B.		High Road	22,870	44,700
	Duchemin Family Trus	227	Main Street	82,800	176,100
	Duchemin, Joseph & J	30	Dorothy Drive	96,800	231,400
	Duchemin, Philip S.	34	Mill Pond Road	41,700	127,900
	Duchesneau, Robert D	5	Morrill Crt	64,000	230,400
	Duckworth, Debra J.	11	Academy St	63,800	186,300
	Dudley, Bette D.	41	Public Cir	8,600	22,200
	Dudley, Laurel A.	7	Baker Ave	10,400	21,800
	Duffy, John F. & Joa	15	Bartlett St	47,700	132,400
	Duffy, Robert D. & S	290	Calef Highway	47,900	79,800
	Duguie, Edwin W. & M	35	Cote Dr	78,400	213,900
	Dulin, Brian & Danie	28	Pleasant St	173,500	292,100
	Dulong, Pamela & Dan	36	Old Hedding Rd	133,800	250,100
	Dumont Jr., Julien J	62	Meadowbrook Dr	100,600	238,800
	Dunbrack, Bernard &	290	Calef Highway	21,000	42,700
	Dunleavy, Paul J. &	15	Victoria Dr	192,800	426,100
	Dupere Development L		Hedding Road	104	1,600
*	Dupre, Barbara	290	Calef Highway	11,400	26,800
	Duyon, Joseph A.	581	Calef Highway	82,543	272,700
	Dwyer Jr., Thomas	1	Hedding Ave	18,800	28,200
	Dwyer Sr., David A.	20	Baker Ave	17,200	21,400
	Dwyer Sr., David A.	2	Hamilton Ave	22,600	27,700
	Dwyer, Timothy M. &	36	Jenness Road	87,300	246,300
	Dwyer-comeau, Dannie	11	Hamilton Ave	21,300	31,000
*	Dyer Jr., Manford &	157	Camp Lee Rd	104,500	253,300
	Dyer, Charles W. & S	100	Pleasant St	145,040	365,300
*	Dyer, Martin A.	14	Morrill Crt	100,900	246,200
	Dyes, George		Ham Road	33,400	124,200

Asterik indicates properties not entered by assessors.

	Owner	Street No.	Street	Old Value	New Value
	Earley, Sally Ann	8	Public Cir	8,600	23,000
*	Ecker, Jolene M.	13	Blake Rd	71,500	166,300
	Eddy, Brian T. & Con	13	Franks Way	126,600	285,700
	Eddy, James B. & Ros	96	St Laurent St	80,400	203,600
	Eddy, Steve & Donna		Ham Road	100	5,700
*	Edmunds Trustee, Dou	101	Main St	135,100	309,000
*	Edwards, Dianne L.	357	North River Rd	39,000	149,300
	Egbar Properties Llc	137	Main St	74,400	183,500
	Eisenzopf, Alex D.	116	Dearborn Road	128,858	251,900
*	Eldridge, Robert & M	29	Hunter Drive	85,300	241,700
*	Elliot, Francis	39	Windbrook Dr	113,300	204,100
	Ellis, Charles W.	111	High Road	56,000	223,200
*	Ellis, Laurence & Ei	53	Cote Dr	99,900	253,800
	Ellis, Patrick M. &	15	Hackett Crt	164,200	420,400
	Elm & Ebberhardt Par	58-62	Elm St	621,700	1,675,000
	Emerson, Arnold F. &	47	Fremont Road	45,300	172,700
	Emerson, David M.		High Road	98	1,800
	Engle Sr., John A.	51	Mill Pond Road	85,800	178,300
	Environmental Resour	270	Exeter Rd	653,500	1,187,000
	Environmental Resour		Exeter Rd	65	10,600
	Epping Bible Baptist	243	Pleasant St	135,200	675,900
*	Epping Cong. Church	4	Pleasant St	291,000	678,600
*	Epping Cong. Church	43	Pleasant St	116,100	236,900
	Epping Fuel Center I	7	Exeter Road	105,300	546,900
	Epping Fuel Center I	165	Calef Highway	509,900	619,400
*	Epping Historical So	11	Water Street	75,800	255,000
	Epping Land Partners		Calef Highway	143	8,200
	Epping Retail Holdin		Calef Highway	69	3,200
	Epping Retail Holdin	26	Calef Highway	289,300	817,600
	Epping School Distri	213	Main Street	662,600	639,600
	Epping School Distri	17	Prospect St	3,103,500	2,647,900
	Epping School Distri	21	Prospect St	473,800	3,247,300
	Epping School Distri		Cate Street	37,000	89,800
	Epping School District	15	Prescott Road	36,900	133,800
	Epping Senior Housin		Pleasant St	1,484,800	1,763,800
*	Epping Town Farm Llc	389	Pleasant St	375,400	736,800

Assessed Property Value Comparison (continued)

	Owner	Street No.	Street	Old Value	New Value
	Epping, Town Of		Witham Road	25,200	92,000
	Epping, Town Of		Jacobs Well Rd	28,500	40,300
	Epping, Town Of	151	Main St	143,400	284,600
	Epping, Town Of	17	Academy St	482,700	536,800
	Epping, Town Of		Main St	27,800	60,700
	Epping, Town Of		Pleasant St	7,200	36,300
	Epping, Town Of	130	Old Hedding Rd	25,200	173,300
	Epping, Town Of	157	Main St	584,900	861,700
	Epping, Town Of	135	Old Hedding Rd	97,600	201,500
	Epping, Town Of		Mill Pond Road	54,800	110,600
	Epping, Town Of		Jacobs Well Rd	26,700	125,000
	Epping, Town Of		Water Street	17,200	50,900
	Epping, Town Of		Route 101	3,300	27,700
	Epping, Town Of		Mast Road	28,500	116,500
	Epping, Town Of	37	Pleasant St	116,000	1,775,300
	Epping, Town Of		Fremont Road	2,100	6,400
	Epping, Town Of		Exeter Rd	0	1,400
	Epping, Town Of		Route 87	28,600	134,500
	Epping, Town Of		Prescott Road	37,900	304,400
	Epping, Town Of		Off Prescott R	0	26,000
	Epping, Town Of		Cate Street	45,000	87,600
	Epping, Town Of		Bunker Avenue	15,100	23,200
	Epping, Town Of		Birch Road	55,500	60,500
	Epping, Town Of		Mill Pond Road	4,100	28,100
	Epping, Town Of		Depot Road	44,800	94,900
	Epping, Town Of		Jacobs Well Rd	49,700	164,900
	Epping, Town Of		Birch Road	43,500	40,200
	Epping, Town Of		Calef Highway	114,200	535,200
	Epping, Town Of		Water Street	25,000	67,600
	Epping, Town Of	40	Lagoon Rd	1,509,900	1,525,200
	Epping, Town Of		Red Oak Hill Rd	25,000	93,800
	Epping, Town Of		Route 27	28,400	34,200
	Epping, Town Of		Folsom Mill Rd	73,300	155,400
	Epping, Town Of		Mill Street	18,000	82,000
	Epping, Town Of		Route 101	1,500	25,300
	Epping, Town Of		Route 101	2,200	26,200

Asterik indicates properties not entered by assessors.

	Owner	Street No.	Street	Old Value	New Value
	Epping, Town Of		Route 101	25,500	25,200
	Epping, Town Of		Plumer Road	3,900	43,700
	Epping, Town Of		Joshua Lane	25,200	24,400
	Epping, Town Of		Quakerfield Dr	25,400	24,900
	Epping, Town Of		Quakerfield Dr	25,500	25,700
	Epping, Town Of		Quakerfield Dr	25,700	25,500
	Epping, Town Of		Joshua Lane	25,600	25,400
	Epping, Town Of		Quakerfield Dr	25,500	25,300
	Epping, Town Of		Joshua Lane	25,800	25,600
	Epping, Town Of		Johsua Lane	25,700	25,500
	Epping, Town Of		Joshua Lane	25,900	25,700
	Epping, Town Of		Joshua Lane	25,200	24,400
	Epping, Town Of		Joshua Lane	25,800	25,600
	Epping, Town Of		Joshua Lane	25,300	24,800
	Epping, Town Of		Joshua Lane	26,100	26,000
	Epping, Town Of		Joshua Lane	25,500	25,300
	Epping, Town Of		Joshua Lane	27,300	27,500
	Epping, Town Of		Off Mast Road	1,434	35,700
	Epping, Town Of		Pleasant St	240,800	428,100
	Epping, Town Of		Birch Road	8,800	36,400
	Epping, Town Of		Fremont Road	22,000	91,500
	Epping, Town Of		Mast Road	4,054	10,100
	Epping, Town Of		Cate Street	35,700	87,300
	Epping, Town Of		Dorothy Drive	30,100	20,500
	Epping, Town Of		Calef Highway	2,600	448,900
	Epping, Town Of		Pleasant St	4,400	116,500
	Epping, Town Of		Calef Highway	6,200	36,500
	Epping, Town Of		High Road	0	122,700
	Epping, Town Of		Exeter Rd	0	459,200
*	Epping, Town Of	25	Pike St	82,400	184,100
*	Epping, Town Of	32	Friend St	102,600	272,400
*	Epping, Town Of	147	Main St	111,200	227,600
*	Ercolini, Walter E.	290	Calef Highway	15,400	35,400
*	Erickson, Blake L.	48	Camp Lee Rd	78,200	199,900
	Esposito Dino & Shei	54	Meadowbrook Dr	132,600	329,400
	Estagolden Trustee, Judi	32	Hickory Hill Rd	25,000	88,800

	Owner	Street No.	Street	Old Value	New Value
	Eutize, Walter & Car	44	Victoria Dr	167,900	371,500
	Evans, Alan W. & Mar	4	Grassy Ln	91,400	255,400
	Evans, Daniel C.	9	Windbrook Dr	104,000	229,100
*	Evans, David & Phyll	18	Victoria Dr	153,253	354,700
	Evans, Donald S.	290	Calef Highway	48,000	76,700
*	Evans, Richard C.	10	Harvey Ln	178,200	358,400
	Fahey Jr., Lawrence	153	Old Hedding Rd	80,000	192,000
	Falagan Family Rev.	18	Epping Woods Rd	106,000	235,800
	Falkinham, Jeffrey S	27	Winslow Way	168,700	343,400
	Fallon Jr., Frederic	21	Meadowbrook Dr	96,700	226,800
	Fallon Properties	299	Calef Highway	283,900	767,200
	Fallon, Timothy & Li	303	Calef Highway	89,800	270,700
	Fanning, Robert & Me	40	Windbrook Dr	108,000	254,700
	Farm Condos Unlimited	49	Long Meadow	0	188,800
	Farm J.t. Spaulding Compa	54	Long Meadow	55	137,900
	Farnsworth, Mark F.	70	High Road	170,993	361,800
	Farrell, Mark W. & S	15	Friend St	63,200	172,800
*	Farrell, Thomas J. &	17	Elm St	72,400	159,700
	Farris,jennifer & Ch	34	Rollins Road	99,500	262,000
	Fauci, Robert C. & N	20	Cote Dr	93,000	251,400
	Fawcett, Raymond & K	42	Railroad Ave	79,200	167,000
	Fecteau Rev. Tr., Ma	54	Church Street	100,900	204,300
	Fecteau Rev. Tr., Ma		Church Street	24,400	86,900
	Fecteau Rev. Tr., Ma	91	Main St	121,000	290,100
	Fecteau Rev. Tr., Ma	10	Pleasant St	126,500	256,100
*	Fecteau Rev. Tr., Ma		Calef Highway	40,700	126,800
	Fecteau, Michael J.	117	Railroad Ave	120,400	261,100
	Fecteau, Michael J.	113	Railroad Ave	155,700	310,800
	Fecteau, Michael J.		Daniel Drive	36,200	128,300
*	Federal Home Loan Mo	23	Plumer Road	94,900	188,100
*	Fellman, Donald M.	23	Plumer Road	94,600	188,100
	Fenstermaker, Charle	25	Cote Dr	98,700	271,900
	Fenstermaker, Grover	11	Grover Rd	82,800	211,500
	Fenstermaker, Grover	377	Pleasant St	13,500	33,700
	Fenstermaker, Jerry	5	Grover Rd	103,500	209,100
	Fenstermaker, Jerry	7	Grover Rd	93,000	183,400

Asterik indicates properties not entered by assessors.

	Owner	Street No.	Street	Old Value	New Value
	Fernald, Brian E.	75	Exeter Road	176,900	386,000
	Fernald, James And V	9	Ben Nevis Ln	96,700	238,600
	Ferreira, Natalie E	140	Pleasant St	267,500	716,600
*	Fichera Trustee, Ger	23	Plumer Road	94,600	188,100
	Fickett Family Rev.	25	Hedding Road	111,904	253,500
*	Finegan, Joann	9	Beniah Ln	78,500	203,400
*	Finkelstein, Scott &	21	Hamilton Drive	184	348,600
	Finlayson, Violet B.	8	Perkins Ave	15,500	22,700
	Finnemore Rev. Trust	21	Pennisula Dr	91,700	209,500
	Fiore, Stephen D.& S	11	Dorothy Drive	93,000	223,700
*	Fisher Trustee, Dick	32	Hickory Hill Rd	11,900	44,700
	Fitch, Arthur, David	14	Baker Ave	15,600	21,800
*	Fitch, Kenneth	15	Pike Ave	8,800	25,600
*	Fitzgerald, John S.	23	Old Stagecoach Rd	42,400	105,400
*	Fitzmeyer, Dennis J.	57	Depot Road	87,900	219,900
*	Fitzpatrick, Steven	9	Ledgewood Ln	153,500	291,600
	Fitzpatrick,mark E.	290	Calef Highway	25,600	52,300
	Fletcher Trustees, W	52	Shirking Road	499,300	973,000
*	Flibotte, Richard F	193	Pleasant St	25,000	277,000
	Flood, Gary D. & Eva	23	Old Stagecoach Rd	43,500	107,700
*	Flores, Samuel & Mel	5	Dorothy Dr	116,900	274,100
*	Flowers, Timothy & M	20	Lamprey Vill	145,400	305,000
*	Floyd, Charles W. &	12	Hedding Ave	13,700	23,600
	Fockler Revocable Tr	153	Old Hedding Rd	97,900	196,900
	Fogg, Maureen R.	148	North River Rd	132,900	276,700
	Foley, Bryan	314	Prescott Rd	84,500	221,000
	Foley, Joseph M. & L	88	Hedding Road	133,300	279,300
*	Follansbee, David B.	27	Tami Lane	99,500	213,100
*	Follansbee, Glenn &	19	Mill Pond Road	76,100	214,900
	Folsom, Neal C. & Ve		Midnight Sun Dr	143	400
	Folsom, Neal C. & Ve	26	Joshua Lane	107,700	254,900
*	Foote, John E. & Rit	23	Jacobs Well Rd	100,100	274,800
	Foreman, Allan R. &	2	Pawnee Lane	114,500	252,400
	Forrest, David & Jud	61	St Laurent Str	75,400	189,000
	Forsberg, Eleanor C.	27	Plumer Road	112,800	271,900
	Forster, Arthur	6	Amber Way	52,900	126,500

Assessed Property Value Comparison (continued)

	Owner	Street No.	Street	Old Value	New Value
	Foss, Larry B. & San	43	Depot Road	62,400	170,400
	Foster, Burton D.	20	Center Crt	25,000	71,300
	Foster, Burton D.	20	Center Crt	26,800	58,100
	Foster, Mark A. & Me	6	Midnight Sun Dr	109,400	246,700
	Foucher, George & Li	290	Calef Highway	23,000	43,900
	Fournier, Margaret &	7	Hedding Ave	10,700	21,100
*	Fowler Kimberley A	112	Jacobs Well Rd	73,300	223,700
	Fowler Trustees, Wil	290	Calef Highway	16,100	35,200
	Fowler, Aaron & Kell	34	Boody Farm Rd	106,300	251,700
*	Fowler, Walter & Che	382	Pleasant St	92,200	199,400
	Fraize Sr., Edward &	58	Fremont Road	60,800	176,900
	Francis, Michael E.	16	Harvey Ln	130,200	242,900
	Fraser, Melton W & J	15	Randall Way	106,000	277,700
	Fraser, Robert W.	160	Nottingham Square Rd	74,615	230,500
	Frazer, Kimberly A.	4	Amber Way	55,300	132,000
*	Frederick, Glen D. &	38	Cate Street	126,800	234,200
*	Freije, Ralph & Lind	21	Victoria Dr	179,100	377,800
	French, Douglas	49	Plumer Road	125,700	264,000
*	French, Douglas	23	Plumer Road	94,600	188,100
*	French, James D. & P	233	Old Nottingham Rd	98,700	277,800
	French, Richard & Ki	20	Camp Lee Rd	87,600	208,100
*	French, Steven & Kar	11	Grassy Ln	176,207	327,700
	Frischy, Kevin C. &	27	Beede Road	57,800	182,300
*	Fritchy, Jeremy	25	Mill Street	82,100	197,600
	Fritz, Edward L. & G	290	Calef Highway	28,500	55,200
	Frongillo, Louis J.	14	Hedding Ave	19,600	32,000
	Frost Terry	5	Debbi Ln	143,400	325,100
*	Frost, Irene C. & Wa	74	Railroad Ave	52,000	345,400
	Frost, Kenneth	12	Old Cart Path	30,700	51,900
	Fruscello, Gary & Ga	64	Hamilton Drive	55	143,900
	Frye Sr., Robert & N	23	Holt Rd	105,300	292,200
	Fulkerson, Joseph G.	10	Pine Grove Ave	18,100	27,700
	Fuller Trustee, Susa		Pleasant St	49,094	146,600
	Fuller Trustee, Susa	185	Pleasant St	41,893	126,200
*	Fuller, John & Andre	7	Public Cir	11,100	21,000
*	Fuller, Stephen L. &	10	Blake Ave	13,200	24,400

Asterik indicates properties not entered by assessors.

	Owner	Street No.	Street	Old Value	New Value
*	Fuller, Thomas & Cyn	9	Pike Ave	9,000	24,200
	Funai, David M. & Pa	24	Prescott Road	117,700	255,300
	Furey, Lawrence K. &	15	Rachels' Way	130,500	289,000
*	Fyfe, Stephen D. & L	10	Prescott Road	82,900	207,500
	G-3 Trust	14	Good Way	292,004	460,700
	Gaal, Mary Ann	88	Cote Dr	106,900	232,000
	Gaffney, Steven & Gi	46	Jenness Road	0	99,000
	Gaffney, Steven P.	46	Jenness Road	118,900	333,300
	Gagnon Jr., Robert &	12	High Road	124,700	255,200
	Gagnon Trustees, Arm	370	Pleasant St	94,400	230,000
	Gagnon, Dennis H. &	307	Prescott Rd	157,900	291,300
	Gagnon, Gary & Rita	167	Blake Road	119,200	278,800
	Gagnon, Henry J. & H	8	Pike St	73,200	187,100
	Gagnon, Marion	153	Old Hedding Rd	88,200	197,800
	Gagnon, Simeon D. &	34	Delaney Road	84,200	221,100
	Gahara, Michael A. &	63	Main St	116,700	261,500
*	Galante, Thomas & Ka	15	Rosewood Crt	111,800	270,400
*	Gale, John M. & Ray	26	North River Rd	104,900	223,100
	Gallagher, Sean M. &	58	Dorothy Drive	95,500	245,100
	Gallas, Steven R. &	124	Old Nottingham	168,300	354,300
	Galloway, John A.		Prescott Road	1,000	9,600
	Gamache, Philip & Ma		Hamilton Drive	55	142,900
	Gamble, Richard Andr	12	Highland Ave	13,000	24,500
*	Garand, Marc D. & Su	36	Harvey Lane	98,200	259,200
	Garber, Richard T. &	18	Shepard Lane	99,800	278,000
	Garber, Richard T. &		Shepard Lane	6,800	7,600
*	Garey, David P	10	Lamprey Vill	139,300	275,000
*	Gargalowitz,mark A.	16	Comac Road	25,800	341,700
	Garnett, Alice M.	290	Calef Highway	51,000	86,400
*	Garrant, Chris & Kim	7	Shepard Lane	105,900	269,600
	Garrod, Cecil W & Ju	85	Old Hedding Rd	14,700	58,300
	Garrow, Lyle M & Don	16	Center Crt	95,200	197,600
	Garside Iii, Norman	320	Pleasant St	55,900	153,100
	Gatchell J Bruce		Franks Way	0	300
	Gatchell J Bruce		Franks Way	0	400
	Gatchell J Bruce		Franks Way	0	300

	Owner	Street No.	Street	Old Value	New Value
	Gatchell Land & Deve	50	Mast Road	18,100	52,700
	Gatchell, J. Bruce	1	Prescott Road	105,300	209,200
	Gatchell, J. Bruce		Pleasant St	25,202	202,100
	Gatchell, J. Bruce	44	Prescott Road	147,230	304,400
*	Gatchell, J. Bruce	7	Prescott Road	96,400	237,300
*	Gatchell, J. Bruce	14	Bartlett St	109,100	334,200
*	Gatchell, J. Bruce &	30	Blake Rd	0	42,100
*	Gatchell, Paul B.	242	Main Street	114,600	246,500
	Gaudet, Catherine M.	290	Calef Highway	19,800	39,200
	Gaudet, Earl & Patri	28	Shannon Dr	91,600	228,700
	Gaudette, Joseph S.		Route 101	208	1,900
	Gaudreau, Brian J. &	126	Railroad Ave	82,500	170,800
	Gauthier, Joseph R.	7	Acre St	66,100	158,300
	Gauthier, Roger	20	Bartlett St	81,000	173,300
	Gauthier, Thomas M.	23	Bartlett St	104,500	227,400
*	Gavin, Sheryl	21	Pike St	67,200	174,400
*	Gaynor, Carole L.	23	Plumer Road	98,400	175,300
*	Gaynor,john J. & Dan	169	Pleasant St	85,100	230,700
	Gazarian, Marilyn D.	3	Mallalieu Ave	12,600	25,300
*	Geis Elizabeth S	99	Elm St	97,500	187,900
*	Gelin, Stanley & Gai	16	Norris Crt	36,000	125,200
	Gelinas, Timothy P.	11	Cheerokee Dr	101,800	220,600
	George, Ronald E.& S	32	Hunter Drive	102,200	273,300
	George, Roxann A. &	70	Jenness Road	79,700	258,900
	George, Warren & Tin	10	San Antonio Dr	111,300	240,800
	George,dorothy G.& C		Route 101	41,469	121,500
	Germain,william & Ma	26	Lamprey Ln	171,800	380,100
	German Trustee, Ther	290	Calef Highway	26,900	55,200
*	Gerry Donna L	26	Mill Street	104,600	271,000
	Gersh Family Rev. Tr	31	Holt Rd	149,700	304,000
	Gerskowitz, Paul R.	22	Midnight Sun Dr	67,500	185,500
	Ghiloni, Peter A. &	20	Leddy Drive	0	198,900
*	Gianacoples, W. Tyle	23	Plumer Road	102,100	188,100
	Gibbard, Frank H & C	14-1	Plumer Road	463,742	1,088,700
*	Gibbs, Jeffrey D.	57	Prescott Road	68,300	186,600
	Gibson,jeffrey J. &	16	Franks Way	130,800	273,200

Asterik indicates properties not entered by assessors.

	Owner	Street No.	Street	Old Value	New Value
	Giguere, Chris M. &	16	Mast Road	68,800	296,000
	Gilbert, Dianne L.	3	Harvey Ln	173,200	317,300
	Giles Trust, Richard	345	Calef Highway	92,000	233,000
	Giles Trustee, Richa	345	Calef Highway	15,800	37,800
	Gill, James L. & Joa	153	Old Hedding Rd	81,800	187,500
	Gingras Thomas S & J	290	Calef Highway	19,500	39,300
*	Gioldasis, Dimitrios	175	Main St	132,200	377,100
*	Girard Trustee, Deno	11	Elm Crt	51,100	86,900
	Giroux, Donald & Den	49	Main St	60,800	84,500
*	Giroux, Donald & Den	11	Ryan Crt	101,300	280,500
*	Glass Jr., Robert &	30	Midnight Sun Dr	98,100	230,700
	Glines, Randall S. &	148	Blake Road	83,500	233,700
	Glover, Clayton C. &	20	Old Hedding Rd	66,600	200,100
	Glover, Madeline Tru	347	Calef Highway	92,000	210,100
*	Goguen, Alice	24	Baker Ave	10,100	18,500
	Goguen, Richard J	3	Tami Lane	97,100	203,800
	Goguen, Richard J.		Beede Road	11,600	38,700
*	Goldberg, Myles J. &	48	Delaney Road	141,600	265,000
*	Golde, Muriel C.	24	Pleasant St	145,900	261,600
	Golden Trustee, Judi	43	Holt Rd	125,540	446,200
	Golden Trustee, Judi		Route 101	60,100	164,400
	Golden Trustee, Judi	33	Hickory Hill Rd	157,700	283,100
	Goldman, Joseph T. &	290	Calef Highway	21,900	43,600
	Gooch Realty Holding		North River Rd	54,000	247,600
	Goodrich Inc, W.s.	99	Calef Highway	567,000	1,480,100
	Goodspeed, Charles		Good Way	28,700	118,200
	Goodspeed, Charles	15	Good Way	295,600	589,200
	Goodwin Michael F &	7	Holt Rd	104,200	230,400
	Gorman, Daniel E.	58	Camp Lee Rd	97,400	268,400
	Goss, Michael	98	Railroad Ave	139,600	292,800
	Gosselin, Frank & Pa	96	Blake Road	116,400	343,900
	Gosselin,michael F.	53	Boody Farm Rd	109,200	246,100
*	Goulet,carol A. & Fe	32	Jenness Road	55,400	237,400
*	Gouveia, Donald A. &	24	Blake Rd	145,900	270,000
	Govoni, Marion	65	Mast Road	84,900	208,300
	Gowen, Diane E.	290	Calef Highway	16,300	34,300

Assessed Property Value Comparison (continued)

	Owner	Street No.	Street	Old Value	New Value
*	Gowen, Thomas Jr.	129	Jenness Road	101,800	224,000
	Graham, Timothy D. &		Jacobs Well Rd	1,400	7,600
	Grammas, John		Calef Highway	314,500	1,078,900
	Grant, Linda	290	Calef Highway	19,800	39,100
*	Gray, Deborah D	49	Hunter Drive	91,000	207,000
	Graziano Stephen A	17	Dorothy Drive	92,400	233,900
	Great Expectations I	74	Depot Rd	88,700	323,900
	Great Expectations I	76	Depot Rd	11,400	136,100
	Green Machine Manage		Birch Road	90	1,200
	Greene, Margaret M.	22	Bartlett St	89,200	162,900
	Greenleaf Rev.tr, Pa	18	Norris Crt	25,000	90,200
*	Greenleaf, Christoph	18	Norris Crt	22,300	51,000
*	Greenwood, Randall D	16	Old Hedding Rd	34,700	138,200
	Greenwood,marianne T	290	Calef Highway	28,600	47,200
*	Grenier Sr., John J.	15	Depot Road	111,600	244,000
	Grenier Trustee, Eve	5	Boody Farm Rd	105,800	227,200
	Grenier, Francis E.	17	Depot Road	99,400	222,400
	Griffin, Daniel P. A	56	Dorothy Drive	107,600	263,800
*	Griffin, Megan	37	Lamprey Vill	147,100	311,000
	Griffith, Terry & El	14	Victoria Dr	184,200	390,500
	Griffith,brian R.& K	3	Harvest Way	129,400	413,500
*	Grimard Rev. Trust	98	Railroad Ave	106,900	271,200
*	Grimes, Joanne	9	Baker Ave	14,000	28,600
	Grinnell, Deborah J.		Main Street	500	5,000
*	Grinnell, Deborah J.	251	Main Street	72,600	205,900
	Griswold, Nancy L	20	Shannon Dr	100,700	223,100
	Grossman, David I &	65	Dorothy Drive	104,900	245,400
	Guillemette, Louis J	60	St Laurent St	74,400	166,400
*	Gullfoyle,christophe	11	Bunker Avenue	55,000	141,400
	Gunn, Nelson Lemmie	77	Blake Road	82,900	204,000
	Gurski, Walter	87	Main St	87,300	241,300
*	Gustavson, Elizabeth	133	Main St	110,400	459,700
*	Gustavson, Elizabeth	131	Main St	92,600	265,300
	Guy Jr, Paul E & Ste	84	Elm St	80,200	215,500
*	Guy Sr Revocable Tr,	366	Pleasant St	120,200	283,600
*	Guy, Tracey J.	362	Pleasant St	62,300	127,400

Asterik indicates properties not entered by assessors.

	Owner	Street No.	Street	Old Value	New Value
*	H + M Holdings, Llc	5	Mill Pond Road	211,600	550,300
	Hackett, Catherine &	35-37	Plumer Road	111,200	273,300
	Hackett, Craig & Jen	24	Lamprey Vill	136,300	268,800
*	Hackett, Michael H.	35	Pennisula Dr	81,500	216,800
	Hagan, Jonathan And	28	Meadowbrook Dr	106,900	291,800
*	Hagan, Patricia	290	Calef Highway	18,500	38,100
*	Haladay, Richard & K	7	Lois Ln	128,900	261,200
*	Hale, James D.	23	Depot Road	52,100	163,600
	Hale, Steven And Cor	3	Hackett Crt	82,900	192,500
	Hall, Glen W. & Sher	20	Shepard Lane	102,600	266,800
*	Hallihan, Brett	23	Plumer Road	93,600	188,100
*	Ham Rocurtis, Scott L. & M	56	Old Nottingham	80,100	198,000
	Ham Rodaher, Catherine M.	92	Old Nottingham	25,000	197,000
*	Ham Rodaher, Catherine M.	92	Old Nottingham	33,200	62,900
*	Ham Roingraham Trustee, Ed	98	Old Nottingham	58,700	173,800
	Ham Rosullivan, Shirley R	83	Old Nottingham	65,240	214,500
	Hamel, Jeanna M.	233	Hedding Road	66,800	166,600
	Hamilton Heights Llc	72	Nottingham Square Rd	184	123,100
	Hamilton, Betty L.	10	Hamilton Ave	10,800	19,900
*	Hamilton, Renee A.	23	Old Stagecoach Rd	42,400	105,400
*	Hanna, Joanne I.	193	Main Street	100,400	199,400
*	Hannagan Timothy P	20	Norris Crt	78,700	231,200
*	Hansen, Brendon & Ei	15	Joshua Lane	110,000	265,000
	Hansen, William & Da	4	Randall Way	111,000	279,000
	Harko Construction I	94	Hamilton Drive	55	137,600
*	Harko Construction I	49	Hamilton Drive	55	374,500
	Harlow, Joan S	38	Lee Hill Rd	141,515	273,400
*	Harper, Kenneth	33	Victoria Dr	26,400	290,300
	Harris, Janet Haley	7	Ryan Crt	93,400	218,300
*	Harris, Jeffrey & Sh	146	Exeter Road	73,700	212,000
	Harris, Jimmy W.	12	Leddy Drive	0	171,300
	Harris, Joel R. & Jo	32	Camp Lee Rd	58,000	193,100
	Harris, Philip A.	18	Pleasant St	129,500	284,700
	Hart, Christina A	153	Old Hedding Rd	81,400	192,000
*	Hart, Valerie	42	Depot Road	99,500	241,400
*	Hartford, Bradley J.	4	Norris Crt	98,000	241,400

	Owner	Street No.	Street	Old Value	New Value
	Hartford, Howard		Beede Road	25,400	89,800
	Hartford, Howard		Beede Road	67,300	165,500
	Hartford, Howard		Beede Road	62,900	146,800
	Hartford, Howard E.		Beede Road	166	2,200
	Hartford, Howard E.	40	Beede Road	102	900
*	Hartford, Lawrence	85	Old Hedding Rd	31,200	62,400
	Harvey Matthew & Jud	15	Red Oak Hill Rd	0	700
	Harvey Trustee, Cynthia	35	Rundlett Road	109,792	233,800
	Harvey Trustees, Dan		Off Route 101	52	500
	Harvey Trustees, Dan		Harvey Lane	12	1,000
	Harvey Trustees, Dan		Daniel Drive	52	600
	Harvey Trustees, Dan		Rangeway	10,852	200
	Harvey, Beth		Birch Road	83	900
	Harvey, Daniel		Mast Road	12	0
	Harvey, Daniel		Mast Road	12	0
	Harvey, Daniel W.		Old Nottingham	12	100
	Harvey, Daniel W.		North River Rd	15	100
	Harvey, Judith M.	228	Nottingham Square Rd	47,500	141,000
	Harvey, Matthew And	55	Mill Pond Road	53,500	136,600
	Harvey, Matthew And	15	Red Oak Hill Rd	111,702	312,400
*	Harvey, Phyllis J	38	Nottingham Square Rd	96,151	275,700
*	Harvey, Robert A. &	16	Hedding Ave	9,200	20,900
	Harvey-orzechowski,		Fremont Town Line	104	700
	Harvey-orzechowski,		Fremont Town Line	104	2,100
	Harvey-orzechowski,	98	Nottingham Square Rd	82,342	228,300
	Harvey-orzechowski,		Birch Road	15,000	33,300
	Harvey-orzechowski,		French Road	5,392	7,500
*	Harvey-orzechowski,	35	French Road	25,100	90,300
	Haskell, Henry R. &	300	Prescott Rd	99,900	239,700
*	Hassell, Shawn J.	153	Old Hedding Rd	87,200	197,400
	Hassenplfug, Mark &	25	Shepard Lane	129,800	276,600
	Hathaway Todd J		Hamilton Drive	540	34,200
*	Hathaway Todd J	72	Plumer Road	148,000	696,600
	Hathaway, Tracy D.	20	Dorothy Drive	104,600	246,400
	Hathaway, Wayne & Ma		Gatchell Way	25,700	112,900
	Hauenstein, Donald P	14	Shepard Lane	124,700	268,600

Asterik indicates properties not entered by assessors.

	Owner	Street No.	Street	Old Value	New Value
*	Hauschel Trustees, B	10	Daniel Drive	217,300	423,600
	Hauser, Wayne E. And	23	Folsom Lane	117,600	265,200
*	Hayes, Cephas & Rose	12	Jamie Circle	39,000	62,800
*	Hayes, Cephas & Rose		Jamie Circle	25,000	144,800
*	Hayes, Jamie	56	Windbrook Dr	107,700	247,400
*	Hayes, Kristine M. &	1	Norris Crt	78,900	214,700
	Hayes, Malcolm & Lin	2	North River Rd	103,700	257,900
	Haywood, Lorraine F.	41	High Road	110,100	244,900
	Head, David R. & Eli	232	Pleasant St	95,500	269,500
	Heath, Linda	1	Cass Ave	14,200	19,500
	Hebert Trustee, Anit	85	St Laurent Str	66,600	175,800
	Hebert Trustee, Anit		St Laurent Str	2,400	6,300
	Hector, Pamela	10	Algay Dr	104,800	235,200
	Hedding Camp Meeting		Camp Hedding	0	670,100
*	Hedding Camp Meeting		Hedding Campground	786,132	668,100
	Hedman, David A.	26	Depot Road	84,600	202,500
	Hedstrom, Diane	43	Plumer Road	93,500	216,500
*	Heise, Vikki L.	61	Pleasant St	77,700	186,600
*	Helmstetter, Barbara	365	North River Rd	57,200	159,900
	Hennessy, David M.	32	Victoria Dr	160,000	358,700
	Henry, Aletta	20	Highland Ave	16,000	26,800
*	Henson, Albert J &	290	Calef Highway	25,700	46,400
*	Herrera, Eulalio P.	336b	Calef Highway	15,500	51,600
*	Hersey, Neal Velma &	164	Nottingham Square Rd	186,500	373,800
	Heselton, Dorene M.	38	Mast Road	55,200	225,800
	Hetnar, David E & Na	30	Holt Rd	101,000	238,300
	Hetnar, Raymond & Sa	240	Prescott Rd	171,900	368,600
	Hey, Wendy	14	Mill Pond Road	51,700	160,500
	Hibbard, Clarence		Brentwood Town	128	3,200
*	Hibbard, Robert M. &	199	Nottingham Square Rd	94,600	223,600
	Hicks, Judy K.	17	Meadowbrook Dr	87,700	227,900
*	Hicks, Phillip W. &	13	Pennisula Dr	73,500	196,000
*	Hiddenbrook Properti	114	Old Hedding Rd	250,700	619,500
	Higginbottom, Brian	4	Ledgewood Ln	125,300	292,500
*	Higgins, Thomas		Pleasant St	43,400	195,400
*	Higgins, Travis L. &	37	High St	79,200	177,300

Assessed Property Value Comparison (continued)

	Owner	Street No.	Street	Old Value	New Value
	Hill, Andrew G.	13	Joshua Lane	89,300	241,100
*	Hill, Mark E. And Ka	114	Dearborn Road	87,425	309,300
	Hill, William A. & C	134	Railroad Ave	107,000	210,100
	Hiller, Vaughn & Dar	8	Pennisula Dr	79,800	234,700
	Hinkley, Justine M.	3	Ledgewood Ln	93,400	254,700
	Hoag, Irving C	260	Main Street	162,400	257,600
*	Hobbs, Eric L. & Lis	18	East Delaney Rd	99,000	273,000
*	Hoberg, Frank		North River Rd	9,500	33,900
	Hoffman, Frederick L	290	Calef Highway	21,100	41,300
	Holland, Stephen E	5	Beniah Ln	32,700	115,900
	Hollinrake, Michael		Comac Road	11,500	14,500
*	Hollinrake, Michael	25	High Road	182,700	306,300
*	Holmes Paul A & Chri		Randall Way	29,200	210,000
	Holmes, Pamela G.		Randall Way	23,600	105,300
*	Holmes, Pamela G.		Randall Way	22,000	103,800
*	Holmes, Pamela G.		Randall Way	22,000	106,900
	Holt, Caroline	4	Cass Ave	13,600	21,200
	Holt, Charla C.	18	Hedding Ave	16,700	26,200
	Holt, Richard H.	14	San Antonio Dr	113,100	252,400
	Homsey, David	79	Hamilton Drive	303	231,200
	Hopper, Frederick M	246	Exeter Rd	44,400	145,600
	Horne, John S	396	Pleasant St	115,000	285,800
	Horne, John S	394	Pleasant St	91,200	218,500
*	Horton, James P. & K	27	Shannon Dr	88,300	233,500
	Horton, Kirrell O. &	53	St Laurent Str	84,500	199,600
*	Horton,kristopher &	23	Plumer Road	94,600	188,100
*	Hosmer, Wallace J. &	46	Dorothy Drive	104,300	214,400
*	Houghton Katherine	21	Church Street	77,900	189,100
	Houghton,douglas & K	83	St Laurent Str	73,100	183,700
*	Houghton,douglas & K	89	St Laurent Str	70,200	199,200
	Houston Trustee, Rob	209	Pleasant St	210,930	437,700
	Houston, Lester R. &	76	Blake Road	138,400	302,400
	Hovey, Timothy D. &	91	St Laurent Str	66,900	161,100
	Howard, William E	19	Hickory Hill Rd	63,800	167,300
	Howard, William E. &	31	Hickory Hill Rd	32,100	60,700
	Howell, Richard G. &	290	Calef Highway	18,200	36,800

Asterik indicates properties not entered by assessors.

	Owner	Street No.	Street	Old Value	New Value
*	Hoyt, Jay	14	Folsom Ln	157,500	343,800
*	Hubbard, Donna J.	15	Wilson Dr	89,400	221,200
	Hubbard, Michael & M	91	Cote Dr	90,900	228,600
*	Hubbard, Michelle L	19	Midnight Sun Dr	82,100	199,300
*	Huddleston, Darrell	4	Public Cir	10,400	25,400
	Hudson-rpm Distribut		Route 27	6,800	87,800
	Hughes, Herbert B	24	Fox Ridge Rd	121,000	287,000
	Hughes, Matthew And	42	Pennisula Dr	90,100	225,200
	Hunt Trustee, Freder	35	Old State Rd	86,600	183,300
	Hurteau, John	116	Old Hedding Rd	63,900	175,700
*	Hurteau, Paul A.	33	High St	59,700	162,800
*	Hurteau, Thomas Jr,	85	Old Hedding Rd	20,600	53,900
*	Hutchinson, Kelly &	113	Pleasant St	63,000	91,100
*	Hutchinson, Kelly &	113	Pleasant St	27,600	149,900
*	Hyde, Ricky P.	22	Woodlands Dr	90,800	228,900
	Illsley, Eunice	182	Blake Road	89,400	222,400
	Illsley, Steven M &	14	Holt Rd	102,600	258,400
	Industrial Real Esta	233	Exeter Rd	822,000	987,600
	Intense Building & D	46	Mill Street	88,700	88,000
	Irving Family Rev. T	10	Acre St	106,400	225,400
	Israp Llc		Railroad Ave	33,200	152,000
	J. Pacy Land Realty	89	Hamilton Drive	55	369,100
*	Jackson, Laura	23	Old Stagecoach Rd	43,500	107,700
	Jalbert John & Emily		North River Rd	0	10,900
	James, Doris	81	Blake Road	57,600	188,500
	Janisch, Karl D	100	Shirking Road	36,000	120,100
	Janoschek, Martin &	277	Prescott Rd	140,400	267,900
*	Jansen, Elizabeth A.	292	Prescott Rd	97,800	259,000
*	Janusz, Richard A. &	76	Hunter Drive	118,100	252,700
	Jarosz, Brian E. And	16	Fremont Road	109,100	250,600
	Jasper, Phillip J. &	77	Cote Dr	80,500	220,600
	Jean Jr., Agapit H.	9	Acre St	102,000	200,700
*	Jean Sr. Trustee, Ag	11	Acre St	82,300	160,600
	Jean, Gemma B. & Jer		Martin Road	83	1,200
	Jean, Gemma B. & Jer	34	Fremont Road	67,704	191,000
	Jean, Joseph C. & Ki	27	Fremont Road	109,800	238,300

	Owner	Street No.	Street	Old Value	New Value
	Jean, Michael J. & L	24	High Street	91,200	201,500
	Jenkins Llc, M.t.		Camp Lee Rd	72	1,200
	Jenness, Stephen & M		Birch Hill Road	86	0
	Jenness, Stephen & M	42	Birch Hill Road	93,886	274,400
*	Jennings, Michael P.	42	Mill Pond Road	101,500	247,800
*	Jensen, Amy N.	85	Old Hedding Rd	7,300	28,400
*	Jensen, Matthew J.	78	Blake Road	124,500	273,100
*	Jensen, Matthew J.	94	Blake Road	47,500	236,100
*	Jewett Trustee, Edwa	113	Main St	142,300	375,700
	Jillette Jr., Arthur	20	Public Cir	11,600	25,200
	Jodoin, Thomas F. &	60	Mill Pond Road	100,000	227,800
	Johansson, Dana & Ka	48	Dorothy Drive	100,200	260,200
	Johnson Iii, Lawrenc	51	Lamprey Vill	132,000	264,100
*	Johnson Timothy	13	Hickory Hill Rd	52,900	139,400
*	Johnson Trustee, Gle	153	Old Hedding Rd	80,600	197,400
	Johnson, Anthony W.	383	North River Rd	59,252	179,500
	Johnson, Anthony W.	393	North River Rd	53,400	187,400
	Johnson, Craig & Ste	14	School St	111,600	196,100
	Johnson, James H. An	290	Calef Highway	22,600	41,300
	Johnson, Kenneth D &	20	Woodlands Dr	95,100	233,100
	Johnson, Mark & Susa	151	Pleasant St	85,300	232,900
	Johnson, N. Charles	82	Pleasant St	110,900	288,200
	Johnson, Phillip & S	290	Calef Highway	24,600	54,100
*	Johnson, Robert And	9	Dorothy Drive	113,600	241,700
	Johnson, Scott S. &	12	Cheerokee Dr	103,300	229,500
	Johnson, Stephen M.&	4	Friend St	83,500	210,700
	Johnson, Suzanne M	20	Blake Rd	62,600	184,100
*	Johnson, William R.	6	Fuller Ln	84,200	190,000
*	Johnstone, James J.	54	High St	65,300	161,500
	Jones Louis P & Kath	290	Calef Highway	20,100	39,700
*	Jones, Robert E. & D	68	Mast Road	64,800	209,600
	Jordan, Heidi M. & R	17	Lamprey Vill	128,900	265,500
	Jordan, Robert E. &	41	Birch Hill Road	124,400	279,400
	Josselyn, James D.	26	Blake Rd	91,400	190,300
	Jossick, James L.	336	Calef Highway	79,100	454,400
	Jossick, James L.	336	Calef Highway	20,000	0

Asterik indicates properties not entered by assessors.

	Owner	Street No.	Street	Old Value	New Value
	Jossick, James L.	68	Old Hedding Rd	277,100	944,600
	Jossick, James L.	334	Calef Highway	925,200	1,570,500
*	Jossick, James L.	336	Calef Highway	22,400	43,300
*	Jossick, James L.	336	Calef Highway	16,000	42,200
*	Jossick, James L.	338	Calef Highway	65,200	167,800
	Joubert, Leitha S.	184	Hedding Road	94,200	246,500
	Joyal, Robert E & Al	18	Woodlands Dr	105,200	257,400
	Joyce, Mark V.& Debo	19	Grassy Ln	136,604	258,400
	Juarez, Francis G.	10	Fuller Ln	88,500	234,000
	Jutras, Julie A.	58	Mast Road	35,900	178,000
*	Kagan, Adam And Lisa	25	Hickory Hill Rd	80,500	189,100
*	Kalman, Michael H. &	3	Randall Way	123,000	264,100
	Kamensky, Nathan E	10	Hedding Road	134,700	233,000
	Kamensky, Nathan E	15	Hedding Road	25,200	109,500
*	Kamhi, Lisa Y.	365	North River Rd	65,100	148,000
*	Kamon, Charles P.	198	Main Street	76,000	267,200
*	Kamon, Charles P.	35	Railroad Ave	98,400	269,800
*	Kaplan, David M. And	46	Dearborn Road	92,500	243,100
*	Kappotis, Kenneth An	2	Dorothy Dr	104,200	249,400
	Karandanis, Eva M.	6	Acre St	93,000	205,100
*	Kassabian, Barbara K	40	Depot Road	109,400	258,600
	Katz,nathan J. & Sar	45	Dorothy Drive	116,600	283,200
*	Kawejsza, Anthony &	85	Old Hedding Rd	18,200	49,400
	Kawejsza, Ronald A.	290	Calef Highway	13,600	32,400
	Keach, Donald A. & N	54	St Laurent St	87,200	198,500
	Keane, Beverly M.		Mast Road	9,800	0
*	Keefe Jackson, Donna	46	St Laurent St	53,500	140,400
*	Keeler, Scott T. & J	36	Mill Street	106,200	207,000
	Kelleher Jr., Tammar	66	Dorothy Drive	98,400	240,200
	Kelleher, Laurie	232	Prescott Rd	111,200	284,300
*	Kelleher, Robert A &	119	Old Hedding Rd	125,200	310,500
*	Keller, John M. & Cy	21	Ledgewood Ln	223,500	567,100
	Kelley, Florence	33	Delaney Road	124,500	252,400
	Kelly, James & Julie	12	Blake Rd	83,100	350,300
	Kelly, Jane M.	47	Prescott Road	131,000	341,800
	Kelvington Family Tr	290	Calef Highway	45,500	77,700

Assessed Property Value Comparison (continued)

	Owner	Street No.	Street	Old Value	New Value
	Kendall, Richard P.	32	Hedding Road	121,700	335,300
*	Kendrick,philip & Ja	23	Old Stagecoach Rd	43,500	107,700
	Kenly, Stewart G.& A	8	Gatchell Way	134,500	292,600
	Kennedy, John & Jane	62	Depot Road	84,500	201,100
*	Kenneson, Scott A. A	4	Ben Nevis Ln	96,500	229,900
	Kenney, William R. &	10	Highland Ave	8,400	20,100
	Kenniston, Lloyd H.	73	Hunter Drive	93,000	219,400
	Kershaw, Edward And	290	Calef Highway	24,900	51,900
	Kesheneff, Robert L.	5	Center Crt	67,800	172,100
	Killen Matthew J & K	73	Hamilton Drive	305	148,700
	Kimball Trustees, R.	5	Hedding Road	106,495	315,700
	Kimball Trustees, R.		Calef Highway	183	400
	Kimball Trustees, R.		Calef Highway	6,000	33,700
	Kimball Trustees, R.		North River Rd	102	500
	Kimball, Byron & Ann	56	Meadowbrook Dr	105,900	264,700
	Kimball, Ivan L. & M	85	Old Hedding Rd	12,700	39,200
	Kimball, Susan H.	40	Cote Dr	125,000	255,600
	Kindler, Warran W. &	31	Old State Rd	155,300	227,300
*	King Trustee, Michae	110	Main St	92,900	340,400
	King, Donald And Jud	25	Blake Rd	109,000	224,400
*	King, Dorothy	378	Pleasant St	121,200	249,000
	King, Gemma B. & Jer		Martin Road	83	900
	King, Gemma B. & Jer	33	Martin Road	59,600	189,300
	King, Jeremy And Phy	10	Tilton Woods	181,600	325,500
*	King, Steven	117	Main St	73,300	208,800
*	Kirby, Cheryl	33	East Delaney Rd	117,400	284,500
	Kirkland Drive Well		Mill Pond Road	0	79,900
	Kj France Road Exten		Calef Highway	68,400	626,600
	Klasner, Roy & Mary		Raymond Prescott	91,200	256,100
	Knight Kenneth R & C	116	Railroad Ave	92,400	212,200
	Knight, John And Bea	19	Tilton Woods	179,800	358,500
	Knightly Group Llc,		Calef Highway	60,300	267,400
	Knowles, Allan R. &	175	Pleasant St	38,700	164,300
	Knowles, Bruce W	31	Friend St	87,600	205,900
	Knowles, Franklin &	82	Blake Road	47,200	149,500
*	Knox, Robin M.	59	Blake Road	72,400	183,800

Asterik indicates properties not entered by assessors.

	Owner	Street No.	Street	Old Value	New Value
	Kokua Llc	8	Exeter Road	176,400	301,100
	Kondrup David P	112	Old Hedding Rd	81,100	208,400
	Kopka, Pamela M.		Beede Road	29,300	115,700
	Korver, Ada Jacqueli	46	Martin Road	31,990	247,400
	Koutelis, Michael &	46	Rollins Road	97,802	312,600
	Kozler, David A.	53	Mast Road	66,000	191,800
	Krantz, David J. & C		Route 27	137,900	286,400
	Krebs, Henry S. & Ca	290	Calef Highway	27,100	47,900
	Krenzer, Michael C.	7	Elm Crt	87,700	185,000
*	Kriger, Helene	23	Old Stagecoach Rd	43,500	107,700
*	Kriger, Helene	23	Old Stagecoach Rd	42,400	107,700
	Kristie, Mark Jr & H	13	Harvey Ln	175,500	325,400
	Krizanek, Lauri L.	53	Camp Lee Rd	75,500	194,900
	Krueger, Raymond S.	10	Shannon Dr	87,700	243,500
*	Kucera, Mark W. & Te	56	Mill Pond Road	102,900	227,300
	Kuebtbeck, Thomas M.	256	Pleasant St	117,300	296,100
	Kuhl, Virginia W.	5	Barrows Ave	12,500	21,100
	Kuhl, Virginia W.	28	Hedding Ave	17,300	27,100
	Kukesh, Theodore W.	37	Mill Pond Road	73,000	177,700
*	Kurker, Jason	138	Exeter Road	74,800	179,700
*	Kursewicz, Paul & Ly	65	Cote Dr	96,900	239,100
	Kwok, Edwin & Elaine		Hamilton Drive	56	133,700
	Kyle Rev. Tr., Thoma	48	Cote Dr	138,000	250,500
*	L.p. Gas Equipment	37	Shirking Road	168,900	320,600
	Labarre Trustee, She		Oak Hill Lane	104	4,500
	Labarre, Sheila Kaye		Red Oak Hill Ln	77,483	23,800
	Labarre, Sheila Kaye		Oak Hill Lane	102	500
	Labarre, Sheila Kaye	70	Red Oak Hill Ln	31,425	69,400
*	Lachance & Brown Tru	28	East Delaney Rd	111,600	259,800
	Lachance, Francis &	98	Elm St	51,200	137,900
	Lacourse, Ronald R.	15	Lamprey Vill	83,300	277,100
*	Ladd, Paul	116	Elm St	56,500	149,400
	Lafave, Arthur And S	7	High St	39,000	329,900
	Lafave, Mark W.	23	Plumer Road	94,000	188,900
	Lafleur, Christopher	57	Pleasant St	142,200	335,200
	Laganiere, Norman &	38	Boody Farm Rd	96,900	209,700

	Owner	Street No.	Street	Old Value	New Value
	Lake, Raymond E	41	High St	69,500	165,300
	Lake, Raymond E		High Street	2,000	34,400
*	Laliberte, Kevin M.	18	St Laurent St	84,300	201,900
	Laliberty, Paul R &	17	Kimball Drive	9,100	133,700
	Lalinde Belisario	18	Hamilton Drive	184	133,900
	Lalone,edward P. & R	35	Cate Street	101,200	206,800
	Lamb, John & Jenifer	2	Hedding Ave	7,200	21,500
*	Lambert, Derek J. &	8	Winslow Way	171,400	335,900
*	Lambert, Robert & Je	7	Wilson Dr	85,000	221,800
	Lambert, Timothy J.	108	Railroad Ave	72,300	181,100
	Lamothe, Elaine	72	North River Rd	137,600	338,000
	Lamothe, William J.	53	Hunter Drive	79,800	215,500
	Lamparelli, Michael	71	Hedding Road	134,300	281,900
*	Lanchoney, Matthew R	153	Old Hedding Rd	80,600	197,400
	Landry, Paul J & Aly	41	Church Street	82,300	188,900
	Lang, Robert V.		Route 101	12,500	400
	Langdon Jr, Paul D &	131	Old Nottingham	210,500	374,100
	Langdon Jr., Paul D.	76	Main St	90,100	202,300
	Langdon Jr., Paul D.		Old Nottingham	26,700	124,900
	Langdon Jr., Paul D.		High Road	26,000	121,400
	Langdon Trustee, Pat	17	Birch Hill Road	133,100	255,900
	Langdon, Gerald & Pa	314	North River Rd	212,423	350,600
	Langdon, Gerald & Pa	109b	Calef Highway	204,337	491,100
	Langdon, Gerald & Pa		Calef Highway	163,441	388,600
	Langdon, Gerald & Pa		Calef Highway	27	0
	Langis, David & Chri	6	Rachels' Way	128,200	300,100
	Langlais, Kevin M. &	261	Hedding Road	114,300	268,100
*	Langlois Trustees, R	25	Ironwood Dr	131,500	355,900
*	Langlois, Keith D &	28	Mill Pond Road	52,100	152,300
	Lanouette, Paul & Ju	71	Cote Dr	68,115	178,000
	Lantz, Andrew R. & J	75	Pleasant St	176,304	307,500
	Lapierre, Virginia B	20	Dearborn Road	188,402	374,500
	Lapointe, Gary And S	52	French Road	105,400	278,500
	Lapointe, Scott And	56	Boody Farm Rd	94,900	242,600
	Larkins, William & F	60	Dorothy Drive	118,000	247,700
	Larochelle, Steven	18	Hickory Hill Rd	22,700	47,700

Asterik indicates properties not entered by assessors.

	Owner	Street No.	Street	Old Value	New Value
	Larochelle, Steven		Hickory Hill Rd	25,000	88,800
*	Larrabee, William D	11	Public Cir	9,400	20,400
*	Lashomb, Herbert G &	83	North River Rd	72,200	228,000
	Lattime, Frank & Suz	37	Mill Street	75,400	172,700
	Laurent, Ronald	31	High St	200	68,800
	Laurent, Ronald	31	High St	73,400	146,000
	Lavallee, John S.	7	Shannon Dr	84,200	218,500
*	Lavigne Barry + Ann-	9	Epping Woods Rd	82,200	210,700
	Lavigne Trustee, Pea	22	Cate Street	82,700	188,700
*	Lavigne, David P	45	Birch Hill Road	67,800	253,600
	Lavigne, Donald E. &	159	Nottingham Square Rd	49,200	148,900
	Lavoie Rev. Trust, T		Fremont Road	34,600	107,200
	Lavoie Rev. Trust, T		Shirking Road	52	1,000
	Lavoie Rev. Trust, T		Pawnee Lane	25,000	94,000
	Lavoie Rev. Trust, T		Blake Road	102	1,800
	Lavoie Rev. Trust, T		Jenness Road	26,300	101,000
	Lavoie Rev. Trust, T		Birch Road	102	1,200
*	Lavoie Rev. Trust, T	204	Main Street	199,100	457,100
*	Lavoie Rev. Trust, T		Calef Highway	129,100	763,500
*	Lavoie Trustee, Ther	368	Pleasant St	86,800	186,900
	Lavoie, David	133	Exeter Road	152,500	457,300
	Lavoie, David		Exeter Rd	23,200	51,800
*	Lavoie, David	13	Plumer Road	45,900	164,100
*	Lavoie, Grace	236	Main Street	102,200	358,400
	Lavoie, Jack O. & Lo	21	St Laurent Str	152,700	296,100
	Lavoie, Leonard	72	St Laurent St	77,600	170,400
	Lavoie, Leonard		Railroad Ave	30,000	104,500
	Lavoie,theresa	51	Fremont Road	85,500	207,000
	Lawler Trustee, Chri	290	Calef Highway	25,900	47,700
	Lawrence Jr., James	10	Mallalieu Ave	30,500	40,600
	Lawrence, Edmund & K	18	Cate Street	109,800	212,800
	Lawrence, Ryan & And	61	Boody Farm Rd	87,700	211,200
	Lazazzera,lawrence &	102	Elm St	84,500	179,300
	Lcb Investments Llc	23	Railroad Ave	139,900	225,800
	Lcb Investments Llc		Railroad Ave	26,700	85,500
*	Leach, Timothy M & L	18	Boody Farm Rd	84,200	251,700

Assessed Property Value Comparison (continued)

	Owner	Street No.	Street	Old Value	New Value
*	Leach, William T. &	23	Midnight Sun Dr	69,600	198,800
*	Leavis, Jeremy & Mol	90	Jenness Road	83	298,400
	Leavis, Paul C		Jenness Road	340	1,700
	Leavis, Paul C	90	Jenness Road	140,540	279,500
	Leavitt, Edwin S.	290	Calef Highway	29,100	65,800
	Leblanc, Alan & Juli	52	Lamprey Vill	114,100	262,200
	Leblanc, David	15	Hunter Drive	46,400	290,200
	Leblanc, David J. &	160	North River Rd	39,800	145,600
	Leblanc, Richard R.&	353	Calef Highway	234,600	580,400
	Leclair, Bonnie L.	64	High St	83,800	197,200
	Leclerc, Mark A & Je	200	Blake Road	165,900	325,700
	Leddy Fields Of Eppi		Fremont Road	5,6	86
	Leddy Fields Of Eppi	3	Blackford Ln	0	127,200
	Leddy Fields Of Eppi	1	Blackford Ln	0	127,200
	Leddy Fields Of Eppi	9	Blackford Ln	0	183,400
	Leddy Fields Of Eppi	8	Blackford Ln	0	60,000
	Leddy Fields Of Eppi	6	Blackford Ln	0	60,000
	Leddy Fields Of Eppi	4	Blackford Ln	0	60,000
	Leddy Fields Of Eppi		Leddy Drive	0	96,300
	Leddy Fields Of Epping	22	Leddy Drive	0	60,000
	Leddy Fields Of Epping	24	Leddy Drive	0	60,000
	Leddy Fields Of Epping	75	Leddy Drive	0	50,000
	Leddy Fields Of Epping	73	Leddy Drive	0	50,000
	Leddy Fields Of Epping	71	Leddy Drive	0	50,000
	Leddy Fields Of Epping	69	Leddy Drive	0	50,000
	Leddy Fields Of Epping	67	Leddy Drive	0	50,000
	Leddy Fields Of Epping	65	Leddy Drive	0	50,000
	Leddy Fields Of Epping	61	Leddy Drive	0	50,000
	Leddy Fields Of Epping	59	Leddy Drive	0	50,000
	Leddy Fields Of Epping	57	Leddy Drive	0	50,000
	Leddy Fields Of Epping	55	Leddy Drive	0	50,000
	Leddy Fields Of Epping	53	Leddy Drive	0	50,000
	Leddy Fields Of Epping	51	Leddy Drive	0	50,000
	Leddy Fields Of Epping	49	Leddy Drive	0	50,000
	Leddy Fields Of Epping	47	Leddy Drive	0	50,000
	Leddy Fields Of Epping	45	Leddy Drive	0	50,000

	Owner	Street No.	Street	Old Value	New Value
	Leddy Fields Of Epping	43	Leddy Drive	0	50,000
	Leddy Fields Of Epping	41	Leddy Drive	0	50,000
	Leddy Fields Of Epping	35	Leddy Dr	0	50,000
	Leddy Fields Of Epping	33	Leddy Drive	0	50,000
	Leddy Fields Of Epping	31	Leddy Drive	0	50,000
	Leddy Fields Of Epping	29	Leddy Drive	0	50,000
	Leddy Fields Of Epping	23	Leddy Drive	0	60,000
	Leddy Fields Of Epping	21	Leddy Drive	0	60,000
	Leddy Fields Of Epping	74	Leddy Drive	0	50,000
	Leddy Fields Of Epping	72	Leddy Drive	0	50,000
	Leddy Fields Of Epping	68	Leddy Drive	0	50,000
	Leddy Fields Of Epping	66	Leddy Drive	0	50,000
	Leddy Fields Of Epping	62	Leddy Drive	0	50,000
	Leddy Fields Of Epping	60	Leddy Drive	0	50,000
	Leddy Fields Of Epping	54	Leddy Drive	0	50,000
	Leddy Fields Of Epping	52	Leddy Drive	0	50,000
	Leddy Fields Of Epping	46	Leddy Drive	0	50,000
	Leddy Fields Of Epping	44	Leddy Drive	0	50,000
	Leddy Fields Of Epping	42	Leddy Drive	0	50,000
	Leddy Fields Of Epping	40	Leddy Drive	0	50,000
	Leddy Fields Of Epping	36	Leddy Drive	0	50,000
	Leddy Fields Of Epping	34	Leddy Drive	0	50,000
	Leduc, Jeffrey L.	427	Calef Highway	50,700	194,800
	Leduc, Jeffrey L.	5	Jamie Circle	68,600	201,500
	Leduc, Jeffrey L.	14	Jamie Circle	25,000	96,600
	Lee, Brenda Ericson	31	Hedding Ave	14,100	26,600
	Lee, Hong W. & Joell	200	Nottingham Square Rd	107,200	271,300
*	Lee, James C. And El	12	Fox Ridge Rd	125,400	253,900
	Lee, Michael Ciras	15	Pike St	97,000	211,800
	Leede, Merle	13	Prospect St	96,700	238,300
	Leemilts Petroleum I	242	Calef Highway	145,600	692,400
	Lefave, Kim M.	239	Hedding Road	73,000	213,600
	Leith, Robert W	299	North River Rd	95,854	236,200
*	Lemieux, Donald E. A	24	Woodlands Dr	118,500	268,700
	Lemieux, Patrica M &	6	Victoria Dr	163,600	352,000
	Lennon, Jode L. & Ma	36	Daniel Drive	117,200	280,600

Asterik indicates properties not entered by assessors.

	Owner	Street No.	Street	Old Value	New Value
	Lenz, Henry A.	290	Calef Highway	19,500	39,700
*	Leonard, Janet Trust	23	Camp Lee Rd	173,700	352,300
	Leonard, Patrick J.	21	Tilton Woods	226,200	354,900
*	Lepage, Doug J.	26	Lamprey Vill	143,300	277,400
	Leroy Family Trust	290	Calef Highway	11,300	29,200
	Letalien, Ann L.	29	High St	71,000	152,700
	Letourneau Jr., Henr	99	North River Rd	41,200	183,200
*	Letourneau, Denise	51	High St	62,900	152,800
	Letourneau, Myrtle B	95	North River Rd	56,900	202,400
	Letourneau, Ron Henr	87	Cote Dr	79,400	221,100
	Letourneau, Shirley	115	North River Rd	68,800	249,100
	Leveille, Donald E.	223	North River Rd	80,300	237,400
*	Lever, Glenn & Laura	30	Lamprey Ln	173,600	385,500
*	Levesque Stacey & Cr	36	Hickory Hill Rd	66,007	178,900
	Levesque, Antonio	31a	Elm St	38,300	108,800
	Levesque, Bradley &	4	Fox Ridge Rd	103,400	247,400
	Levesque, Roland A.	176	Blake Road	54,000	177,200
*	Levine, Lewis J. & D	16	Cote Dr	105,400	241,600
	Lewis Builders Inc		Route 101	147	1,900
	Lewis, Michael And L	176b	Main St	60,300	150,400
*	Lewis, Robert H. & K	92	Blake Road	91,500	212,400
	Lickteig, William	23	Plumer Road	91,800	181,500
	Limoli, Stephanie &	16	Rachels' Way	125,900	287,000
	Limperis, Lycurgus &		Dimond Hill Ro	154	500
	Limperis, Lycurgus &	68	Jacobs Well Rd	42,064	173,100
	Limperis, Lycurgus &		Dimond Hill Ro	102	4,500
	Limperis, Lycurgus &		Jacobs Well Rd	435	10,700
	Limperis, Lycurgus &	66	Jacobs Well Rd	149,614	294,900
	Lindsay, Harry H. &	39	Cote Dr	120,900	249,000
*	Linton, Paul G. & De	16	High Street	77,800	183,700
	Lipe, Joseph And Ann	6	Pennisula Dr	82,400	237,000
	Lizotte, David And C	237	North River Rd	54,800	311,200
*	Locascio, Robert & M	6	Jacobs Well Rd	167,800	352,800
	Loch, Peter A. & Jea	67	Railroad Ave	53,300	170,600
	Lockard, Darren	20	Fremont Road	90,800	236,200
*	Locke, Benjamin W. I	24	Church Street	68,900	146,200

Asterik indicates properties not entered by assessors.

	Owner	Street No.	Street	Old Value	New Value
	Locke, Christine G	7	Blake Rd	97,100	252,700
	Locke, James And Glo	290	Calef Highway	11,800	30,500
	Locke, John E & Bren	11	Center Crt	79,000	167,400
	Locke, Joshua D. & T	31	Windbrook Dr	90,000	253,300
	Loftus, Teresa Lynne	23	Old Stagecoach Rd	42,400	107,700
	Lonek, Robert F. & H	10	Victoria Dr	161,000	354,300
*	Long, David A. And J	37	Water Street	65,400	150,500
*	Long, Jacqueline M.	23	Plumer Road	94,700	188,100
	Long, William H. & K	34	High St	57,400	155,000
	Lord, Philip S. And	5	Highland Ave	18,200	21,600
	Lord, Philip S. And	6	Pine Grove Ave	21,700	25,700
*	Lord, Philip S. And	8	Pine Grove Ave	14,300	25,600
	Love Gregory & Shelb	65	Meadowbrook Dr	88,300	236,100
	Loving, Anthony & An	30	East Delaney Rd	99,300	244,000
*	Lovlien, Lyman & Bea	21	Old State Rd	108,700	403,500
	Low, Charles & Lori	61	Mast Road	63,000	175,900
	Loy, J. Brent & Sara	176	Hedding Road	102,725	299,500
	Ludwig, Frank And Pr	290	Calef Highway	35,100	69,000
	Luinis, Barbanell	349	Calef Highway	84,600	188,500
*	Lumb Trustee, Carol		Calef Highway	123,200	965,100
*	Lumb, Carol	170	Main St	113,200	326,500
*	Lusk,randy L. & Trud	27	Hickory Hill Rd	60,900	94,300
*	Lustenberger, Daniel	28	Lamprey Vill	145,300	314,000
*	Lynch, Kyle C. And L	125	Old Nottingham	145,100	268,400
	M.j.m. Building	105	Hamilton Drive	184	143,700
	M.j.m. Building Co.		Hamilton Drive	55	134,000
	M.s.e.a. Realty Corp		Calef Highway	800	48,200
	Macdonald Family L.p	171	Main St	102,500	228,200
*	Macdonald Michael +	30	Blake Rd	133,300	279,600
	Macdonald, Michael J	185	Mast Road	107,300	261,400
	Mackinnon, Alice M		High Road	128	400
	Maclaren, Donald C.	12	Kimball Drive	9,127	138,300
	Macleay, Gary	32	Lamprey Vill	168,800	335,500
	Macleod, Darryl M	319	Pleasant St	83,800	235,100
	Macleod, Todd & Kim	20	East Delaney Rd	134,600	295,500
	Macleod, William And	170	Mast Road	109,200	286,400

Assessed Property Value Comparison (continued)

	Owner	Street No.	Street	Old Value	New Value
	Macneill Family Trus	290	Calef Highway	39,200	75,100
	Macneill Randall	191	Blake Road	109,638	227,100
	Macnevin, Erika	97	Exeter Road	55,700	154,200
	Macvicar, Stepehn &	76	Hamilton Drive	55	136,600
*	Madden, Roland & Lin	51	Water Street	64,200	154,400
*	Magoon Brian A	10	Harvest Way	26,000	339,600
*	Mahoney, Caryn And J	21	Ironwood Dr	110,800	266,400
	Mailhot Jr., Willis	24	Acre St	96,200	213,900
	Mailhot, Theresa Tr	144	Hedding Road	58,700	176,500
	Mailhot, Arthur & Ma	150	Hedding Road	61,500	189,700
	Mailhot, Arthur E. &	8	Jacobs Well Rd	53,800	155,300
	Mailhot, Kenneth And	14	Acre St	86,600	213,400
*	Mailhot, Luke & Mich	85	Prescott Road	82,700	216,100
*	Mailhot, Rita	20	Acre St	32,500	71,700
*	Mak Investments, Llc	63	Hunter Drive	92,900	248,900
	Makin Daniel E & Lis	11	Riverview Crt	165,700	300,200
	Makris, Jonathan & R	1	Kimball Drive	56	136,000
*	Malcuit, James R.	96	Shirking Road	85,700	228,300
	Mallouf, Chevig	7	St Laurent Str	28,500	118,400
	Mallouf, Chevig		Mast Road	900	72,900
	Mallouf, Richard		Mast Road	25,235	91,200
	Mallouf, Richard		Calef Highway	25,000	242,200
	Mallouf, Richard	549	Calef Highway	29,592	144,100
	Mallouf, Richard	128	Main St	71,400	167,400
	Malone, Josephy G. &	290	Calef Highway	16,600	72,000
	Malonson, Tina M.	14	Woodlands Dr	108,800	254,900
	Mancusi Builders Llc	55	Hamilton Drive	55	137,000
*	Mann, Edward	229	Old Nottingham Rd	93,100	235,500
*	Manock, Arthur R	46	Meadowbrook Dr	116,500	292,900
	Manter, Walter W	76	Dearborn Road	97,000	259,100
	Manter, Walter W		Dearborn Road	52	1,500
	Mantini, Joseph And	235	Hedding Road	67,300	184,400
	Maple Tree Preschool	160	Main St	371,600	815,600
	Maplecroft Building	14	Water Street	105,800	203,000
	Marasca, Mark A. & R	18	Dorothy Drive	104,800	261,500
*	Marceau, Jeremiah E	23	Plumer Road	94,600	188,100

Asterik indicates properties not entered by assessors.

	Owner	Street No.	Street	Old Value	New Value
	Marcello, Richard &	10	Ledgewood Ln	146,400	293,400
	Marcotte, Richard P.	12	High Street	77,200	165,200
	Marcy, Grosvenor	190	Nottingham Square Rd	70,000	186,700
	Marden Jennifer R &	13	Cote Dr	91,200	233,800
	Markowski, Philip J.	10	Ironwood Dr	116,400	277,000
	Marney, Elaine B	290	Calef Highway	32,600	56,900
	Marquardt, James E.	74	Hedding Road	289,404	432,600
	Marrone, Peter A.	9	French Road	39,600	171,900
*	Marshall, Dana G. An	12	Midnight Sun Dr	80,500	192,100
	Marshall, Robert	85	Old Hedding Rd	19,900	48,700
*	Marston, Nicole	56	Camp Lee Rd	55,200	160,900
	Marston,daniel & Pau	82	Camp Lee Rd	253,700	633,500
	Martel Rev. Trust, A	329	Calef Highway	173,200	672,200
	Martel Rev. Trust, A	9	Elm St	147,500	273,200
*	Martel, David P.	153	Old Hedding Rd	87,400	197,800
	Martel, Erica	39	Plumer Road	35,300	122,800
	Martel, Erica	222	Nottingham Square Rd	149,404	498,700
	Martin Jr, Robert &	9	Boody Farm Rd	80,300	209,200
	Martin, Gary P. & De	49	Dorothy Drive	109,600	236,200
*	Martin, Kevin J. & A	234	Pleasant St	122,800	250,000
	Martin, Kevin T. & K	16	Windsor Ln	82,300	256,000
	Martin, Patrick R. &	10	Epping Woods Rd	94,800	214,100
	Martin, Violet	103	High Road	297	1,300
	Martin, Violet	108	High Road	89,111	218,500
*	Mary Leavitt Llc	43	Mill Street	21,300	49,900
*	Mary Leavitt Llc	47	Mill Street	90,200	271,600
	Mason Trustee, Nancy	153	Old Hedding Rd	81,200	192,000
	Mastrangelo, Rocco &	27	Mill Pond Road	68,500	183,400
	Matheny, Brian	19	Gatchell Way	85,100	229,400
	Mathes Family Limite		Dimond Hill Ro	72	3,700
	Mathes Family Limite		North River Rd	72	2,200
	Mathes Family Limite		Dimond Hill Rd	66	32,600
	Matthews, Neal & Mic	64	Fremont Road	87,000	253,800
*	Mattson, Donald T.	10	Moore St	96,700	252,300
	Maynard, Clyde V. An	32	Dorothy Drive	96,900	233,400
	Maynard, Ken & Carol	6	Epping Woods Rd	102,900	237,400

	Owner	Street No.	Street	Old Value	New Value
	Mazzari Trustee, Lau	2	Ben Nevis Ln	100,600	233,300
*	Mcallister, Bradley	17	Fox Ridge Rd	115,400	228,900
*	Mcallister, James P.	8	Hamilton Drive	184	407,500
*	Mcaniff, Patrick & M	56	Prescott Road	113,800	285,200
	Mcauliffe, John	26	Bartlett St	110,200	268,000
*	Mccarthy, Kevin J. &	22	Comac Road	173,900	368,000
*	Mccarthy, William &	5	Algay Dr	89,800	214,200
	Mccartney, Patrick H	35	East Delaney Rd	130,100	283,500
	Mcclain Trustees, Sa	78	Old Hedding Rd	96,300	261,000
*	Mcclintick, Michael	23	Plumer Road	97,400	175,800
	Mcconnell, Christoph	58	Camp Lee Rd	26,300	164,900
	Mcconnell, Richard C	4	Pawnee Lane	136,800	246,400
	Mccormack,john J.& B	15	Winslow Way	176,500	370,000
	Mccoy, Paul	162	Blake Road	53,000	141,000
	Mccrary, Jerri Lynn	21	School St	67,800	169,900
	Mccullen, Robert D.	42	Victoria Dr	172,000	444,000
*	Mccusker Jr, Edward	4	Hickory Hill Rd	54,600	139,800
*	Mccusker, Cindy	49	Holt Rd	93,400	258,100
	Mccusker, Edward A	50	Holt Rd	66,700	160,600
	Mcdonough, Phyllis E	6	Highland Ave	25,800	31,400
	Mcelvain Farms Inc.		Stingy River Rd	4,000	31,500
	Mcevoy, Carolyn F.	3	Wesley Park	9,700	19,900
	Mcfadden, Richard J.	2	Bridle Ln	69,000	224,200
	Mcgeough, Susan	119	Prescott Road	158,419	357,800
*	Mcgibbon, Neal T. &	23	Old Stagecoach Rd	43,500	107,700
	Mcgovern, Cheryl & M	10	Hedding Ave	23,400	32,000
*	Mcinerney, Olive Ann	12	Pike St	94,300	213,400
*	Mcintire Jr, Barbara	85	Old Hedding Rd	12,400	36,500
*	Mcintyre, Fred W. &	70	Depot Rd	80,400	223,900
*	Mckay, Elise G.	5	Acre St	44,900	110,100
	Mckay, Heather Lee	8	School St	71,600	180,600
	Mckay, Michael T	6	School St	74,700	181,200
	Mckenzie Joanne K	290	Calef Highway	20,400	47,300
	Mckenzie, Patrick R.	30	Woodlands Dr	93,400	222,300
*	Mckinley, Jack W.h.	5	Cole Ave	30,600	36,400
	Mckinley, Jay W.h. &	29	Hedding Ave	20,800	23,200

Asterik indicates properties not entered by assessors.

	Owner	Street No.	Street	Old Value	New Value
*	Mcmullin, Eric	22	Academy St	81,500	170,800
	Mcnabb Rev Tr Of 199		Hedding Road	104	1,300
	Mcnabb, Elizabeth	85	Old Hedding Rd	15,700	43,000
	Mcnabb, Michael	47	Hedding Road	78,795	157,500
	Mcnabb, Phillip I.	85	Old Hedding Rd	19,900	48,900
	Mcneely, Matthew S.	201	Old Nottingham Rd	117,688	289,000
*	Mcneil, Kathleen M.	285	Prescott Rd	136,900	301,200
	Mcphee Family Trust		Dearborn Road	25,568	101,800
	Mcphee Family Trust		Dearborn Road	128	3,300
	Mcphee, Evelyn	202	Prescott Road	14,700	33,500
	Mcphee, Kristine & T	174	Prescott Road	39,100	179,300
	Mcphee, Paul		Prescott Road	128	3,900
	Mcphee, Willard	170	Prescott Road	127,900	284,000
	Mcphee, Willard	173	Prescott Road	199,968	552,600
	Mctague, Charles N.	26	Comac Road	168,000	379,600
	Mctague, Henry R.	23	Harvey Lane	176,500	302,500
*	Mcwilliams, Palmer A	290	Calef Highway	19,800	42,100
	Meek, John T. And Ma	12	Pennisula Dr	76,700	215,500
	Meier, Otto & Sheila	26	Winslow Way	194,300	429,400
	Melanson, Marguerite	161	Blake Road	71,600	218,000
*	Mellin, Gayle M & Do	23	Old Stagecoach Rd	43,500	107,700
	Melling Glen Condo A		East Delaney Rd	4,900	17,900
	Melling Glen Condo A		Dorothy Drive	15,400	0
	Melling Glen Condo.	153	Old Hedding Rd	10,0	0
	Melling Glen Condo.		East Delaney Rd	2,100	0
	Melling Glen Condo.		Dorothy Drive	20,400	0
	Melton, Brian S & Lo	18	Meadowbrook Dr	82,000	210,600
*	Melvin Jeffrey R	23	Plumer Road	94,600	188,100
*	Memmolo, Karen & Rob	11-b	Gatchell Way	0	264,600
	Menard, Dan	35	Beede Road	59,700	167,200
	Meoli, Joseph E. & J	14	Pleasant St	125,800	254,300
*	Merchant, Robert & M	93	Hamilton Drive	55	393,800
*	Merchant, Robert C &	200	Main Street	67,400	209,600
	Mercier, Florence M.	62	Cote Dr	81,700	246,700
*	Mercier, Joan H.	138	Exeter Road	73,500	171,100
	Meroth, Donald E. &	20	Rocky Ln	134,000	304,000

Assessed Property Value Comparison (continued)

	Owner	Street No.	Street	Old Value	New Value
*	Merrick, Joanne	160	Hedding Road	137,200	314,300
*	Merrill, Alan And Ar	69	Hunter Drive	115,800	261,000
	Merrill, Chase A. &	19	Joshua Lane	103,700	291,600
*	Meyer, Andrea Goodma	11	Fox Ridge Rd	123,600	278,700
*	Michaud, Florence Tr	71	Prescott Road	77,700	185,500
*	Michaud, Richard And	38	High St	92,700	220,600
	Mikell, Eugene	253	Hedding Road	13,300	53,300
	Mikell, Eugene	253	Hedding Road	144,500	278,000
*	Mikell, Rita T.	162	Hedding Road	102,300	421,200
	Mikhail, Gamil R & N	12	Fisher Dr	89,900	228,900
*	Milano, Vincent J. &	41	Mill Street	62,000	148,700
	Milbury, Matthew R	9	Randall Way	141,200	302,100
	Milewski, Daniel R.	37	Dorothy Drive	106,300	283,400
*	Miller, Andrew & Vic	40	Fremont Road	139,200	304,900
	Miller, Eunice M.	38	Folsom Lane	83,500	181,200
	Miller, Gary & Lorna		Birch Road	22,100	53,300
	Miller, Gary L. & Lo	166	Mast Road	49,100	179,900
	Millington, Mary M.	230	Pleasant St	56,900	158,400
	Mills, Kenneth & Car	132	Jenness Road	107,400	257,300
*	Mills, Ronald G.	22	Hamilton Drive	184	335,000
	Mills, Thomas C.	64	Dearborn Road	127,800	358,600
	Mioskinis, Brian & E	27	Dorothy Drive	113,100	268,200
*	Mission, Jo-ann	184b	Main Street	61,000	137,600
	Mitchell Realty Trus		Jacobs Well Rd	340	500
	Mitchell Trustee, Jo	1	Amber Way	78,600	162,600
	Mitchell, Dennis E.	204	Old Nottingham Rd	84,990	244,400
	Mitchell, Dennis E.		Old Nottingham Rd	90	100
	Mitrano, Raymond F.	25	Elm St	78,300	187,900
	Mix, Leroy R. & Chri	14	Algay Dr	110,600	235,500
*	Mjm Building	99	Hamilton Drive	184	343,300
	Mobil Oil Corporatio	30	Calef Highway	813,900	1,404,300
	Moisan, John E. & Do	23	Tami Lane	76,800	207,200
*	Mong, Robert And Nan	137	Blake Road	98,600	246,200
*	Montalbano Jodi & Jo	77	Hamilton Drive	306	409,400
	Montalbano, John And	5	Wesley Park	6,400	16,800
	Moody, Melody K.	38	French Road	89,000	299,200

Asterik indicates properties not entered by assessors.

	Owner	Street No.	Street	Old Value	New Value
	Moore, M. Douglas &	96	Red Oak Hill Rd	307,000	545,700
	Moquin, Meredith	153	Old Hedding Rd	92,600	196,400
	Moran, Gary A. & Deb	72	Jenness Road	53,900	149,300
*	Moran, Madeline W.	12	Hamilton Ave	11,900	22,500
*	Morang,jonathan P. &	19	Fox Ridge Rd	126,300	300,900
	Morasco, Michael & K	30	Plumer Road	135,980	307,600
	Morejon, David E. &	4	Woodlands Dr	94,900	243,700
	Morello, Gerard	253	Calef Highway	150,600	749,100
	Morello, Gerard	202b	Exeter Rd	152,000	304,300
	Morgado Tony + Isabe		Mast Road	25,600	97,700
	Morgado, Paul M.	40	Camp Lee Rd	108,600	248,800
	Morgan Jr., Chester	104	Railroad Ave	71,200	204,400
	Morin, Benoit & Caro	21	Mill Street	74,700	168,400
	Morin, Benoit & Caro	19	Mill Street	72,200	196,700
*	Morino, Deidre A.	23	Old Stagecoach Rd	43,500	107,700
	Morren, Roland J.&be	66	Meadowbrook Dr	97,700	225,400
	Morris Lawrence P &	290	Calef Highway	27,900	58,100
	Morrison, Ruth	290	Calef Highway	26,300	52,300
	Morrissey Timothy	43	High St	79,900	199,200
	Mortensen, Stephen A	22	Meadowbrook Dr	118,200	271,800
	Morton, Robert L. &	43	Hunter Drive	100,300	238,400
*	Motuzas, Michael T.	304	Prescott Rd	86,000	254,200
	Moule, Lindy L. & Ja	16	Hunter Drive	104,400	246,000
	Moulton, Eric D.	30	Cate Street	95,600	212,200
	Movitz, Fredrick H.	56	North River Rd	111,600	235,400
	Mueller, Daniel R	184a	Main Street	60,300	137,600
*	Muise, Carolyn A.	36	Mill Pond Road	99,900	241,900
	Mulholland, Maxwell	11	Wesley Park	10,200	22,100
*	Mullenix, Timothy &	28	Plumer Road	82,800	227,600
	Mulrooney, James F.	12	Old State Rd	58,400	150,700
	Munguia, Adam & Eric	14	Hickory Hill Rd	95,400	241,000
	Munroe James M & Ren	45	Depot Road	87,300	181,600
*	Murch Sr., William R	40	Old Hedding Rd	112,900	236,800
	Murphy Claire F	25	Hunter Drive	88,800	235,700
	Murphy Jr., William	6	San Antonio Dr	88,300	197,800
	Murphy, Andrea	41	Water Street	145,700	312,500

	Owner	Street No.	Street	Old Value	New Value
*	Murphy, Brian & Coll	36	Hunter Drive	82,000	203,100
	Murphy, Christopher	78	Prescott Road	156,700	331,000
	Murphy, Daniel J & M	26	High Road	114,100	240,900
	Murphy, Eric M	44	High St	64,100	206,900
*	Murphy, Joanna K. An	36	Meadowbrook Dr	122,000	271,500
	Murphy, Kevin E. & S	19	Water Street	75,200	179,800
	Murphy, Patti-jo	153	Old Hedding Rd	78,700	194,000
	Murphy, Robert M	84	Main St	129,100	257,900
	Murphy, Robert T & B	47	Old Hedding Rd	30,300	50,000
	Myers, Jeffrey & Cyn		Water Street	25,000	40,500
*	Myers, Jeffrey & Cyn	22	Water Street	160,200	343,000
	Mylott, David And Ka	37	Jenness Road	104,000	242,000
	Nadeau, Douglas A.	8	Friend St	91,700	178,100
	Nardella Amy E	5	Norris Crt	91,600	234,100
	Nash, Dean	215	North River Rd	55,800	179,400
	Nash, Raymond & Nanc	29	Depot Road	84,500	229,200
	Neal, Lorraine	160	Camp Lee Rd	15,400	256,100
	Nee Rev Tr, Barbara	290	Calef Highway	17,800	36,600
	Nee, Paul M. And Lis	45	Harvey Lane	124,700	260,100
	Needham Jr., Daniel	55	Lamprey Vill	124,500	264,400
	Nelson, David C	8	Bartlett St	78,700	155,000
	Neve, Paul A. & Gret	38	Midnight Sun Dr	101,700	228,100
	New England Dragway	280	Exeter Rd	1,297,917	4,275,800
	New England Dragway		Birch Road	12,128	38,300
	New England Dragway		Birch Road	16,128	39,700
	New England Dragway		Birch Road	80	800
	Newman Family Revoca	20	Pike St	101,800	203,300
*	Newman, Jason & Eric	16	Pike St	110,300	250,700
	Nh Public Golf Cours		Exeter Road	79,800	139,300
	Nh Public Golf Cours		Mast Road	184,600	861,100
	Nh Public Golf Cours		Mast Road & Rt	111,000	418,200
	Nh Public Golf Cours		Off Delaney Rd	12,600	49,000
	Nh Public Golf Cours		Mast Road	28,300	110,700
	Nh Public Golf Cours		Mast Road	25,400	95,100
	Nh Public Golf Cours		Mast Road	27,300	105,700
	Nh Public Golf Cours		Mast Road	26,600	102,200

Asterik indicates properties not entered by assessors.

	Owner	Street No.	Street	Old Value	New Value
	Nh Public Golf Cours		Off Mast Road	25,000	39,700
	Nh, State Of	73	Old Hedding Rd	538,600	1,478,800
	Nichols Sr., Tucker	299	Prescott Rd	70,700	288,700
*	Nichols, Jeffrey & C	85	Old Hedding Rd	12,400	41,900
	Nichols, Marcia	12	Spring Ave	7,000	20,700
*	Nicholson, John P. &	5	Blackjack Dr	80,800	232,500
	Nickerson Trustee, S	13	Windsor Ln	94,300	263,500
	Nickerson, Brian & M	8	Woodlands Dr	134,500	301,800
*	Nickerson, George Jr	290	Calef Highway	13,900	35,400
*	Nickerson, W. Ronald	19	Barrows Ave	5,900	22,200
*	Nielsen, Annette	290	Calef Highway	12,200	0
*	Nilson, Laura	85	Old Hedding Rd	18,700	65,800
	Nm Cook Development,	110	Calef Highway	264,800	1,098,900
	Noble, Lisa & Charle	72	Blake Road	89,000	236,300
*	Noble, Mark & Linda	204	Pleasant St	93,400	286,900
	Nogueira Scott A & M	27	Camp Lee Rd	26,000	395,600
*	Nolin, Judith Ann	153	Old Hedding Rd	87,200	194,000
	Nollet, Jeffrey D.	1	Ben Nevis Ln	117,000	251,500
*	Nordin, Russell E.	290	Calef Highway	37,400	60,400
	Northrup Trustee, Lo		Calef Highway	72	400
	Novell, George H. &	290	Calef Highway	19,300	38,200
	Nowe, David E & Joan	18	Beede Road	47,600	152,000
	Nowe, Ronald J	72	Depot Rd	48,800	103,600
	Nt Strpelletier, Ronald &	258-260	Pleasant St	47,900	185,900
	Nugent, Deric S. & D	201	Exeter Rd	31,600	154,500
*	Nutt Trustee, Nan B.	4	Ryan Crt	75,400	219,700
	Nye Gregrory J	23	Plumer Road	93,600	186,200
	Nynex	121	Main St	179,000	343,600
	Oakes, Donna L. & Do	21	Debbi Ln	140,400	322,500
*	Oakes, Sue Anne	15	School St	65,100	229,900
	O'barton, Armand & C	24	Bartlett St	90,200	175,400
	Oberzan, Rudolph J.	153	Old Hedding Rd	93,300	196,900
*	O'brien, Diane M.	88	Old Hedding Rd	124,600	373,300
*	O'connell, Kevin & K	11	Kimball Drive	9,097	345,400
*	O'day Trustees, Thom	257	Main Street	123,800	250,200
	Odian, James & Doree	12	Cass Ave	14,600	24,300

Assessed Property Value Comparison (continued)

	Owner	Street No.	Street	Old Value	New Value
	O'donnell, Michael &	104	Dearborn Road	136,700	308,200
*	Odrino, Daniel M	41	Tami Lane	75,000	206,300
	O'hare, Michael E. &	11	Meadowbrook Dr	103,700	245,900
*	O'leary, Michael And	19	Bartlett St	89,400	212,400
	Olivier, Jason & Kar	153	Old Hedding Rd	87,400	197,400
	Olson, Kenyon And Pa	68	Camp Lee Rd	89,900	203,900
	Omnipoint		Shirking Road	150,000	381,000
	Ondus, Martha A.	290	Calef Highway	42,400	70,900
	One Twenty Five Land	62	Calef Highway	660,500	1,131,800
*	O'neill, Gary & Done	6	Algay Dr	93,800	221,500
*	Onokhin, Viktor A.	19	Windsor Ln	77,200	238,700
	Open Space		Shepard Lane	0	9,600
	Optic At & T Company		Easement/fiber	200,000	500,000
*	O'regan, Lawrence	18	Mill Pond Road	43,500	160,600
*	O'regan, Sean F. And	18	Mill Pond Road	105,300	265,300
	Orr, David & Heidi	19	Camp Lee Rd	26,200	277,400
	Orthman, Robert B. &	28	Pennisula Dr	87,100	217,300
*	Osgood Jr., Almond A	274	Prescott Rd	118,800	265,900
	Osgood, Diann D.	14	Jamie Circle	22,600	49,400
	Ostaszewski, Stanley	17	Pleasant St	200,300	289,000
	Ottati, Joseph M. &	33	Water Street	81,400	189,100
*	Ouellette, Carol A.	12	Windbrook Dr	102,700	225,000
	Ouellette, David G.	35	Harvey Lane	158,300	307,400
	Ouellette, John M &	67	Dorothy Drive	94,600	237,600
*	Ouellette, Mark & So	23	Plumer Road	94,600	188,100
*	Ouellette, Mark S. &	23	Plumer Road	94,600	188,100
*	Ozols, Stephen J.	18	Ginaco Rd	167,100	356,200
	Pacione,william C &	43	Prescott Road	186,700	418,000
	Page Pasture Realty	55	Holt Rd	64,000	194,900
*	Page,dean J. & Anita	48	Railroad Ave	57,500	151,900
*	Pagniani, Patrick Jr		Hamilton Drive	55	326,700
*	Paige, April A.	23	Plumer Road	94,900	188,100
	Palermo, Peter J.	39	Blake Road	106,200	243,400
	Palino,robert J. & K	9	Ham Rd	110,700	236,100
	Palleschi, Robert O.	48	Elm St	61,500	194,600
	Pallotta, Carol M.	8	Lois Ln	71,800	204,700

Asterik indicates properties not entered by assessors.

	Owner	Street No.	Street	Old Value	New Value
	Palmer, Kevin E.	225	Pleasant St	87,000	213,000
	Paolini, Daniel T. &	121	Jenness Road	87,800	217,900
	Papadopoulos, Costas	18	Daniel Drive	135,900	305,300
	Paquette, Joseph & M	16	Governors Ln	123,100	248,300
*	Parda, Zygmund E. &	153	Old Hedding Rd	90,100	205,600
	Parent Iii, Edward &	8	High Street	92,600	181,500
*	Parent Richard & Iri	251	Pleasant St	144,300	396,900
	Parent, Sheldon T. &	19	Governors Ln	102,000	306,200
	Parenteau, Gail & Ro	152	Exeter Road	22,600	51,100
	Parenteau, Raymond &	31	Pike St	83,300	221,600
	Parenteau, Rene	72	Mill St	91,500	188,100
	Parenteau, Rene	6	Elm Crt	60,200	145,200
*	Parents, David C. &	2	Center Crt	95,900	199,600
*	Parisi, John C.	290	Calef Highway	16,000	30,700
	Parke, Isobel	191	Blake Road	0	11,900
*	Parke, Isobel	183	Blake Road	206,599	406,000
	Parker, Pauline	65	Fremont Road	154,700	333,500
	Parker, Gladys I.	47	Water Street	110,400	198,500
	Parlee, Charlene A.	71	Main St	185,200	325,600
	Parziale, Michael &	92	Pleasant St	188,200	333,500
	Patel Property Inves	2	School St	139,400	309,900
	Patterson, Brian W.	20	Railroad Ave	80,600	191,500
	Patterson, Wayne N.	168	Main St	54,300	131,200
*	Patton, Shawn M. And	62	Dorothy Drive	107,400	257,500
*	Patz, James V. & Bon	9	Ginaco Rd	127,800	290,600
*	Paul, Richard & Tia	23	Old Stagecoach Rd	43,500	107,700
	Paulson, Richard O.	208	Prescott Road	91,000	258,700
*	Pawlak, Karen L.	290	Calef Highway	24,100	63,100
	Payne, Howard E.	34	Midnight Sun Dr	95,500	213,700
	Peach, John & Cheryl	42	Public Cir	8,000	19,300
	Pearo Jr, Raymond G	290	Calef Highway	19,600	40,000
*	Pearson,matthew G.&c	1	Lois Ln	87,000	235,900
	Pease, Edward And Je	4	Ham Rd	81,300	211,000
*	Pefine, Michael & Li		Mast Road	101,500	244,700
*	Peitz, Russell & Ren	27	Harvey Ln	189,100	332,700
*	Pelland, Jason	138	Exeter Road	69,100	170,000

	Owner	Street No.	Street	Old Value	New Value
	Pelletier Trustee, R	26	Old Hedding Rd	74,600	222,100
	Pelletier, Daniel F	40	Daniel Drive	166,100	311,500
*	Pelletier, Dennis	70	Dearborn Road	160,452	382,900
	Pelletier, Lee J	31	Woodlands Dr	102,700	261,000
*	Pelletier, Michael R	12	Camp Lee Rd	72,600	214,000
*	Pelosi, Mark R.	40	Blake Road	158,977	320,400
	Pembroke Ann E	17	Ginaco Rd	131,100	313,900
	Pender, Joseph	2	Kimball Drive	355	135,600
	Penno, Robert L. & I	290	Calef Highway	21,300	39,400
*	Peracchi Jr, John W	9	Rachel's Way	125,700	283,000
	Perkins, Lloyd N. &	216	Pleasant St	162,136	359,400
	Perkins, Todd And St	17	Ironwood Dr	87,200	242,000
	Pernokas, Arthur N.		Blake Road	34,993	136,300
	Perreault, Leo	31	Birch Hill Road	141,100	304,300
	Perry Trustees, Brad	217	Pleasant St	180,962	329,200
*	Perry, William A	44	Mill Pond Road	56,400	174,300
	Peterson Fam. Rev. T		Martin Road	568	5,400
	Peterson, Christine	23	Plumer Road	94,600	188,100
*	Peterson, Thomas A.	49	Cote Dr	111,000	293,600
*	Petrie, David & Luet	85	Old Hedding Rd	9,600	36,000
*	Petro's Food Service	272	Calef Highway	206,700	649,300
	Pettengill, Michael	13	Algay Dr	94,800	229,800
*	Pettiglio, John & Je	85	Old Hedding Rd	9,700	33,200
*	Pettis, Steven D And	7	Depot Road	65,500	145,200
	Pevear, Donna M.	117	Camp Lee Rd	120,000	232,600
	Philbrick,jeffrey R.	28	Victoria Dr	168,200	369,400
	Phillips, John M.	16	Ham Rd	99,000	228,800
*	Phillips, Robert N.	12	Lee Hill Rd	70,600	219,200
	Philpott, Arad L. &	290	Calef Highway	25,700	51,700
*	Piaseczynski, Stanle	269	Prescott Rd	141,700	300,500
*	Picard Jr., Michael	11-a	Gatchell Way	174,800	267,500
	Picard, Michael J.		Franks Way	0	122,900
	Picard, Michael J. J		Red Oak Hill Rd	340	700
*	Picard, Steven A. &	1	Good Way	139,300	337,000
*	Picard, Steven A. &	41	Railroad Ave	107,800	183,800
	Pickance, Thomas And	237	Old Nottingham Rd	98,600	271,600

Asterik indicates properties not entered by assessors.

	Owner	Street No.	Street	Old Value	New Value
	Piecuch, Gary	10	Martin Road	25,700	98,000
	Piecuch, Gary	10	Martin Road	31,400	68,600
	Piecuch, Jeffrey	76	St Laurent St	73,800	166,100
	Piecuch, Theodore &	30	Fremont Road	77,100	206,600
*	Pieper, Adrienne	14	Wesley Park	8,400	22,900
*	Pierce, Nancy J. War	153	Old Hedding Rd	80,600	197,400
	Pim, Scott & Marjori	201	Main Street	115,900	296,200
*	Pimentel, Richard &	82	Jacobs Well Rd	142,400	315,500
*	Pine & Pond Inc	290	Calef Highway	11,200	0
*	Pine & Pond Inc	290	Calef Highway	14,800	0
*	Pine & Pond, Inc	290	Calef Highway	12,600	77,500
*	Pine & Pond, Inc.	290	Calef Highway	15,500	31,700
*	Pinkham Jr., Mark &	261	Prescott Rd	65,700	191,500
	Pintabone, Robert	160	Blake Road	39,365	137,400
	Piotrowski, Joseph L	277	Pleasant St	88,100	169,500
*	Piper, Benjamin J.	23	Plumer Road	102,100	188,100
	Pipitone, Christophe	3	Fox Ridge Rd	118,100	275,600
	Pitkanen, Richard J.	43	Lamprey Vill	149,600	302,900
*	Pizz Sr., Richard S.	5	Windsor Ln	85,200	266,300
	Place, Terry L. & Li	421	Calef Highway	50,000	138,100
	Plunkett, Erin-dail	98	Meadowbrook Dr	137,900	263,400
	Poisson, Gerard P. &	5	Ginaco Rd	127,100	286,700
*	Poliquin Trustee, Ma	73	Elm St	93,500	214,300
	Poliquin, Yvonne And	102	Old Nottingham	66,600	184,500
	Pond, Michael And Do	54	Old Hedding Rd	84,800	203,700
	Poore, Wayne A	26	Hedding Road	73,100	220,900
	Portalla, William &	15	Dorothy Drive	89,800	236,200
	Porter Sr, Joel R	8	Blake Rd	81,400	220,500
	Porter, Ann Marie An	31	Depot Road	45,500	146,900
	Porter, Deana	33	Woodlands Dr	91,200	237,700
*	Porter, John L. And	11	Fuller Ln	111,400	245,300
*	Porter, Kimberly J.	23	Old Stagecoach Rd	43,500	107,700
	Porter, Michael & He	110	Jenness Road	47,500	159,600
	Porter, Victor	31	Depot Road	17,500	37,700
*	Poulin, Jaime	153	Old Hedding Rd	101,500	208,700
*	Powers, Joseph & Deb	1	Mallalieu Ave	11,800	22,000

Assessed Property Value Comparison (continued)

	Owner	Street No.	Street	Old Value	New Value
*	Powers, Louis & Judi	13	Wesley Park	8,700	21,100
	Powers, William Jr.	39	Boody Farm Rd	94,200	232,600
*	Powicki Brad & Amy M	19	Windbrook Dr	102,700	253,800
*	Pratt, Donald & Barb	290	Calef Highway	25,200	48,900
	Pratt, Donald G. & L	46	Lamprey Vill	91,600	251,400
*	Premiere Forclosure	4	Church Street	33,100	109,700
	Prenaveau, Gertrude	290	Calef Highway	37,800	75,700
	Prentice, Scott	156	North River Rd	73,500	192,600
*	Price Jr., James S.	4	High Street	95,300	192,100
*	Price, Brian M. & Lu	16	Delaney Road	112,100	253,100
*	Priest, Stephen B. &	25	Bartlett St	70,800	150,900
	Primack, Philip	36	Old Cart Path	69,514	218,400
	Prince, Jeffrey & Ch	42	Dorothy Drive	78,800	240,000
*	Pritchard, Robert E	85	Blake Road	49,400	144,000
	Propernh Electric Cooperat		Utility Plant	313,200	614,100
	Properties Inc	265	Calef Highway	407,700	1,255,800
*	Proulx North Investm		Shirking Road	56,350	477,500
	Provencal, Gary H. &	16	Old Stagecoach Rd	108,600	235,900
*	Provencher, Michael	35	Windbrook Dr	88,400	227,500
*	Providence Baptist C	410	Pleasant St	30,300	1,072,400
	Public Service Co Of		Utilities	4,125,000	6,364,500
	Pujo, Charles D & Di	152	Old Hedding Rd	134,600	288,000
	Purington, Weymouth	13	Elm St	56,100	144,300
	Qualls, Gregory S. A	34	Dorothy Drive	106,200	243,000
	Quimby, Cheryl A	75	Prescott Road	61,500	191,100
	Quinn, Rita & Ernest	62	Mast Road	56,300	173,500
	Quintal, Joseph R. &	18	Friend St	63,400	185,500
	R.j. Moreau Communit		Prescott Road	78,600	104,400
	R.j. Moreau Communit		Three Oaks Dri	0	102,300
	R.j. Moreau Communit		Three Oaks Dri	0	102,200
	R.j. Moreau Communit		Anthony Lane	0	102,100
	R.j. Moreau Communit		Anthony Lane	0	102,400
	R.j. Moreau Communit		Anthony Lane	0	101,800
	R.j. Moreau Communit		Anthony Lane	0	104,200
	R.j. Moreau Communit		Anthony Lane	0	102,900
	R.j. Moreau Communit		Anthony Lane	0	102,500

Asterik indicates properties not entered by assessors.

	Owner	Street No.	Street	Old Value	New Value
	R.j. Moreau Communit		Anthony Lane	0	101,300
	R.j. Moreau Communit		Anthony Lane	0	100,200
	R.j. Moreau Communit		Brook Circle	0	100,300
	R.j. Moreau Communit		Brook Circle	0	100,300
	R.j. Moreau Communit		Three Oaks Dri	0	100,200
	R.j. Moreau Communit		Three Oaks Dri	0	100,700
	R.j. Moreau Communit		Three Oaks Dri	0	100,700
	R.j. Moreau Communit		Three Oaks Dri	0	101,600
	R.j. Moreau Communit		Three Oaks Dri	0	112,000
	R.j. Moreau Communit		Three Oaks Dri	0	107,400
	R.j. Moreau Communit		Three Oaks Dri	0	103,200
	Racine,raymond F.& R	12	Gatchell Way	152,000	333,500
*	Racofsky, James J.	55	Pleasant St	153,600	295,200
*	Rader Trustee, Rober	15	Comac Road	126,500	297,100
	Radie, Robert A. & L	25	Franks Way	189,300	399,700
	Ragonese,william	71	Jenness Road	71,000	208,500
	Railroad Realty Trus	75	Railroad Ave	189,300	691,800
*	Raimondo, Mary	80	St Laurent St	60,300	145,400
	Rainford, Scott A. &	20	Prescott Road	97,600	355,600
	Rajchel, Jan J. & Li	122	Jacobs Well Rd	88,300	197,800
	Raleigh R.e. Investm		Tami Lane	25,000	84,900
	Ralph Family Trust	5	Pawnee Lane	135,100	263,700
*	Ramey, Paul And Anne	141	Blake Road	98,700	241,700
	Randall, Mark J. & A	26	Shepard Lane	152,100	287,600
	Rankin, Emma J.		Beede Road	35,400	118,200
	Rasp, Eleanor M	16	Blake Rd	86,400	197,700
	Ray, Brian K.	54	Dearborn Road	104,400	254,700
	Raymond, Suzanne	44	Depot Road	122,100	249,700
*	Re, Jason & Jill	31	East Delaney Rd	160,700	346,800
	Readel, Jo Ann	34	Elm St	104,200	236,400
*	Ready, Candace C	9	Midnight Sun Dr	82,900	195,700
*	Reardon, Michael A.	89	Elm St	115,900	353,400
	Record, Keith L.	101	Meadowbrook Dr	85,300	204,800
	Red Feather, Milagro	205	Exeter Rd	42,000	168,200
	Red Oak Hill Trust		Red Oak Hill Rd	340	700
	Red Oak Hill Trust		Rayemma Dr	2	200

	Owner	Street No.	Street	Old Value	New Value
	Red Oak Hill Trust		Rayemma Dr	69	200
*	Red Oak Hill Trust	99	Red Oak Hill Rd	158,592	356,300
*	Redhouse, Priscilla	22	Baker Ave	12,600	24,700
	Reed, Alfred & Nancy	35	Dorothy Drive	101,800	260,800
	Reed, Arthur A. & Cl	15	Old State Rd	165,500	376,100
*	Reed, Barry And Leah	56	Jenness Road	79,300	228,700
	Reed, Gary & Karen	59	Windbrook Dr	106,900	244,200
	Reed, Nancy L.	109	Railroad Ave	130,900	238,500
*	Reese, James M.	24	Boody Farm Rd	104,100	246,300
	Regan, Susan	3	Amber Way	53,300	126,100
	Reid, Cheryl A.	21	Hickory Hill Rd	80,500	214,900
	Reinhardt, James O.	290	Calef Highway	23,800	46,700
	Reinhold, David	34	Dimond Hill Rd	122,200	314,700
*	Reinhold, Pamela J.	419	North River Rd	99,900	240,700
	Reinhold, Robert N.	415	North River Rd	108,954	416,900
*	Reith, Allan D.	2	Prescott Road	119,000	283,200
	Remick, Michael P. &	55	Windbrook Dr	141,300	289,900
*	Rescotgallant Paul	60	(Raymond) Prescott	46,900	155,200
	Rhinerson, Paul C. &	195	Pleasant St	61,800	185,400
	Ribaudo, Brian	290	Calef Highway	16,200	33,800
	Ricardo Jr., Victor	11	Cote Dr	84,000	218,700
	Ricardo, Sandra Ann	22	Old Stagecoach Rd	85,800	194,800
*	Ricci Anthony G & Ja	57	Hamilton Drive	56	365,400
	Rich, Gretchen R	187	Old Nottingham Rd	127,600	296,900
*	Rich, Scott J.	15	Jacobs Well Rd	106,100	294,500
	Richard, David H. &	216	Prescott Road	109,800	277,400
	Richard, Eugene D. &	7	Rosewood Crt	122,300	262,300
*	Richard, Jeffrey G.	23	Old Stagecoach Rd	43,500	107,700
*	Richard, Roxanne	4	Spur Rd	54,800	181,900
	Richards, Bruce R &	55	Jenness Road	64,200	163,600
	Richards, Jean	290	Calef Highway	23,500	46,600
	Richards, Paul D	100	Jacobs Well Rd	105,215	250,100
	Rickwall, Frank E	77	Meadowbrook Dr	107,400	237,600
	Rightsprint Communication		State Railroad	23,400	57,500
*	Riley, Daniel And Am	15	Acre St	100,600	206,700
	Riley, Gregory H. &	28	Camp Lee Rd	83,900	218,300

Asterik indicates properties not entered by assessors.

	Owner	Street No.	Street	Old Value	New Value
*	Ringleben, Kurt	23	Plumer Road	94,600	183,800
	Rinko, Bryan J. & Ch	54	Lamprey Vill	147,100	346,800
	Riordon, James M. &	43	North River Rd	92,600	233,000
*	Ritchie Holdings	96 & 100	Main St	198,300	475,800
	Rivers, Eric & Miche	7	Franks Way	131,900	282,800
	Robarge, Robert	85	Old Hedding Rd	19,700	50,500
*	Robart, Chester	54	Nottingham Square Rd	90,400	220,600
*	Robbins, David G & K	359	Pleasant St	101,500	225,200
*	Robbins, Joseph J. &	2	Amber Way	75,700	165,700
	Robbins, Nathan & Ma	65	St Laurent Str	67,900	155,600
	Robert, Damian J. &	21	Fox Ridge Rd	153,700	300,800
	Roberts Frank M & Ju	14	Witham Road	38,600	78,900
*	Roberts Jr., Francis	177	Mast Road	104,000	251,300
	Roberts, David R. &	254	Exeter Rd	74,600	189,900
*	Roberts, Peter J.	32	Witham Road	99,300	309,700
	Roberts, Ralph & Mar	290	Calef Highway	30,300	64,000
*	Roberts, Ralph & Yvo	180b	Main Street	60,300	138,900
	Roberts, William	270	Prescott Rd	43,800	244,900
	Robertson, James A.	15	Barrows Ave	12,700	23,100
*	Robicheau, Jay J. &	23	Odiorne Lan	97,200	214,000
	Robinson Jr., Ralph	292	Pleasant St	159,400	254,400
	Robinson Trustees, G	39	Delaney Road	99,400	237,500
	Robinson, Robert A	292	Pleasant St	112,600	263,200
	Roche Jr., Frederick	1	Highland Ave	22,300	28,300
*	Roche, Reta M.	7	Mallalieu Ave	4,300	15,100
*	Rockingham Grange		Rockingham Grange	53,600	226,900
	Rockingham Land Trus	411	North River Rd	404	13,500
	Rockingham Land Trus		Dimond Hill Ro	119	1,800
	Rockland Park Associ	54	Pleasant St	1,346,500	2,230,900
	Rodier, Richard L	31	Hunter Drive	85,000	218,400
	Rodonis, Michael C.	74	Mast Road	80,600	270,600
	Rogalski,john E. & K	13	Woodlands Dr	126,700	279,600
*	Rogers Thomas S	23	Plumer Road	82,900	162,400
*	Rogers, Douglas C.	23	Old Stagecoach Rd	43,500	107,700
	Rogers, Kevin J.	241	Main Street	130,200	205,400
	Rogers, William F An	290	Calef Highway	19,100	36,900

Assessed Property Value Comparison (continued)

	Owner	Street No.	Street	Old Value	New Value
	Rogier, James	39	Water Street	48,300	168,500
*	Rogier, James C. And	46	Water Street	185,900	378,500
*	Rogier, James C. And	27	Water Street	150,300	326,200
*	Rogier, James C. And	17	Water Street	92,100	251,300
	Rohr, Bruce	104	Pleasant St	200,114	430,900
*	Rollins, Norman	31	Pleasant St	64,400	147,200
*	Rollins, Richard R.	142	Exeter Road	41,200	137,800
	Rollins, Roland C	39	Elm St	48,400	121,900
	Roman Catholic Bisho	208	Pleasant St	955,100	2,151,200
*	Ronsivalli, Ronald	98	Jenness Road	59,900	155,100
	Rosenthal, Macey S.	116	Exeter Road	168,200	326,000
	Ross, Joanne	290	Calef Highway	52,000	82,900
	Rossetti, Julie	23	Plumer Road	95,200	169,800
*	Rothkegel, Cedric	11	Rosewood Crt	108,500	266,500
	Roussel, Donald And	14	Rosewood Crt	122,400	260,900
	Route 125 & 101 Inve		Exeter Rd	83	1,300
	Route 125 & 101 Inve		Calef Highway	202,600	1,256,700
	Route 125 & 101 Inve		Calef Highway	143,500	1,196,700
	Route 125 & 101 Inve		Calef Highway	107,900	915,300
	Route 125 & 101 Inve		Calef Highway	165,000	1,628,600
	Rowe, Bruce R	20	Windsor Ln	53,000	178,100
*	Rowell, Scott B	32	Tami Lane	76,300	200,700
	Roy, Alan R.	13	Holt Rd	131,800	275,000
	Roy, David M.	23	Boody Farm Rd	111,900	228,000
	Rozimnowski, Leonard P	23	Old Stagecoach Rd	43,500	105,100
	Rudler, Glen & Heike	40	Dorothy Drive	96,900	234,300
*	Ruiz, Shawn & Amanda	429	Calef Highway	53,900	176,800
	Ruiz,shawn M & Amand	13	Lamprey Vill	140,700	282,100
*	Rumery, Elinor	1	Barrows Ave	17,600	26,700
	Runcie Iii, John W	262	Pleasant St	49,600	173,700
	Runion, Spencer	15	Norris Crt	80,000	213,300
	Russell Family Trust	65	Pleasant St	86,600	241,700
*	Rutherford, Alexande	49	Pleasant St	136,300	202,700
*	Ryan, Jan Ellen	48	Lamprey Vill	172,500	354,100
	Rymer, Donald M. & L	42	Lamprey Vill	153,100	341,400
	S N H S Elderly Hous	70	Pleasant St	579,400	1,314,000

Asterik indicates properties not entered by assessors.

	Owner	Street No.	Street	Old Value	New Value
	Sabin, Francisco And	153	Old Hedding Rd	107,200	218,200
	Sable, Andrew J. And	61	Cote Dr	111,800	251,100
*	Sachetti, Adam M.	33	Pennisula Dr	74,800	214,000
	Sadler, Joshua And T	6	Bridle Ln	67,900	213,700
	Safran Laurie J	295	Prescott Rd	167,600	346,500
*	Sagamore Exchange Ll	98	Calef Highway	204,300	676,500
	Salinder, Brian T	25	Pennisula Dr	101,100	227,800
	Sampson, Elizabeth P	11	Tilton Woods	209,000	416,500
	Sanborn, Charles P.	11	Fremont Road	129,900	259,700
	Sanborn, Charles P.		St Laurent Str	494	5,300
	Sanborn, Charles P.	1	Fremont Road	193	1,500
	Sanborn, Charles P.		Calef Highway	740	8,900
*	Sanborn, Charles R.	99	St Laurent Str	80,200	249,300
	Sanborn, Richard F		Fremont Road	5,000	109,900
*	Sanborn, Richard F	3	Fremont Road	196,118	383,300
*	Sande, Norman A	27	Hedding Ave	11,600	21,500
	Sanders, Mitchell P.	30	Lamprey Vill	139,200	292,500
	Sanderson Jr., Jarib		Calef Highway	106,004	890,700
	Sanderson, J.m.	85	Old Hedding Rd	0	5,200
	Sandray Llc		New Lane	2,125	52,700
	Sandstone Corporatio		High Road	25,400	102,500
	Santerre, Richard &	47	Mill Pond Road	47,600	113,100
	Santiago, Pedro & Li	39	Lamprey Vill	128,300	277,600
	Santucci, Louis J. &	92	Jacobs Well Rd	86,200	249,600
	Sanville, Richard &	247	Pleasant St	115,700	314,700
	Sappal, Jatinder S.	17	Lamprey Ln	173,500	385,300
	Saraswati Mandiram I	38	Ladd's Lane	882,624	1,742,100
	Saraswati Mandiram I		Exeter Road	425	3,300
	Saraswati Mandiram I	38	Ladd's Lane	0	1,052,200
	Sargent, Doris	19	Cate Street	68,100	174,600
	Sargent, Mary E.	38	Dorothy Drive	100,600	247,100
	Saunders, Robert	290	Calef Highway	23,600	42,800
	Savage Jr, Lester E	35	Hedding Ave	23,400	35,600
	Savage, Ronald S.	84	Pleasant St	119,700	274,300
	Savickas, Peter & Ta	168	Blake Road	75,200	206,100
*	Sawyer, William R. &	8	Wilson Dr	91,800	219,100

	Owner	Street No.	Street	Old Value	New Value
	Scalzo, Richard D. &	238	Hedding Road	170,800	357,600
*	Scampini, Arlene	9	Windsor Ln	87,200	235,000
	Schleich,edward & Me	5	Old State Rd	76,800	259,400
	Schmidt, John And Co	12	Lamprey Vill	113,000	248,500
	Schmidt, Thomas H. &	3	Witch Hole Rd	167,400	321,500
	Schwarz, Lieselotte	290	Calef Highway	30,100	46,700
*	Scott, Michael P. &	15	Cheerokee Dr	125,500	251,700
	Scott, Whitney L.		Camp Lee Rd	1,300	35,600
	Scott, William C. &	85	North River Rd	55,600	176,600
*	Scully, Michael And	37	East Delaney Rd	132,600	278,500
	Seaberg, Anne M.	30	Beede Road	91,700	202,200
	Seacoast United Socc		Shirking Road	89,015	309,600
	Seaman, Thomas G. An	286	Prescott Rd	136,100	306,800
	Seamans, Sandra		Camp Lee Rd	4,600	13,600
*	Searl Karl M	23	Plumer Road	94,000	188,200
	Searles, Hans J.	34	Beede Road	65,600	159,100
	Sebetes, Jeanne &	19	High Road	114,300	235,600
	Secola, William F.	290	Calef Highway	18,000	37,100
	Sellars, Francis L.	290	Calef Highway	40,300	68,900
	Senter, John H. & Ze	268	Pleasant St	49,400	160,000
*	Senter, Michael R. &	30	Mill Pond Road	56,100	159,200
	Seppala, Thomas E. &	290	Calef Highway	28,300	49,200
*	Serowik, Philip W.	285	Calef Highway	110,300	220,300
*	Serowik, Philip W.	275	Calef Highway	83,000	210,000
*	Serowik, Philip W.	269	Calef Highway	61,400	179,800
	Sewall, Daniel And K		Dimond Hill Rd	82,800	376,700
	Seymour, James Mark		Calef Highway	3,000	12,500
	Shanahan, Earl & Nev		Midnight Sun Dr	25,300	98,800
	Shanahan, John W	9	Hunter Drive	113,600	272,300
*	Shanley, Paul R. And	36	Lamprey Vill	156,300	343,000
*	Shappell, Michael	88	Main St	119,900	225,700
*	Shelly, Amanda	6	Blake Rd	95,800	282,700
*	Shennett, George And	26	Hickory Hill Rd	103,900	278,600
	Shennett, Tammy A.	192	Pleasant St	52,300	145,200
	Sheppard Iii, Joseph	9	Mallalieu Ave	15,500	23,700
*	Sherman, Maralyn	11	Maple St	52,300	143,600

Asterik indicates properties not entered by assessors.

	Owner	Street No.	Street	Old Value	New Value
	Sherwood Trustee, Ba	290	Calef Highway	21,400	42,600
	Shoemaker, Bryan & J	34	Franks Way	163,500	302,000
*	Shrut, Joel S	81	Elm St	147,400	360,900
*	Shulman, Lucas D.	13	Debbi Ln	68,100	299,100
	Shumway, Matthew & K	19	Lamprey Vill	148,600	309,500
	Sicard, Alfred	21	Tami Lane	114,100	252,200
*	Sicard, Kevin E. & K	32	East Delaney Rd	132,900	283,800
*	Sierpinski, Peter A.		Rayemma Dr	56,300	417,700
*	Sigmund, John S.	133	Blake Road	101,100	251,200
	Silva Jr., Anthony &	128	Jenness Road	96,200	225,200
*	Silva Robert	10	Witham Road	58,200	218,000
	Silva, Seraphine M	290	Calef Highway	28,600	49,500
	Silveira Family Rev	20	Church Street	77,100	173,900
	Silver, Ricky L.	16	Dorothy Drive	123,100	261,700
	Simard, Scott E. & A	18	Rachels' Way	130,200	253,200
*	Simoneau, Robert & T	243	Hedding Road	55,500	231,500
*	Simpson, Jeffrey H.	32	Daniel Drive	133,300	349,200
	Sisson, Donald A. &	153	Old Hedding Rd	78,700	185,700
*	Skidmore, Patricia D	224	Pleasant St	53,700	132,900
	Slater, John & Debor	85	Old Hedding Rd	12,400	41,400
	Slavit Jr., William		Odiorne Lane	18,200	83,000
	Small, Bruce J. And	59	Jenness Road	53,000	154,600
*	Small, Philip D. & P	5	Riverview Crt	87,100	241,000
	Smart, Donald L. & H	290	Calef Highway	14,500	32,800
	Smart, Paul & Darlen	20	Hickory Hill Rd	58,900	147,300
*	Smedley, Howard	29	Old State Rd	45,500	212,900
	Smith Jr., Allen & J	9	Fisher Dr	96,300	226,900
*	Smith, Alicia M.	23	Plumer Road	94,600	188,100
	Smith, Darlene	140	Nottingham Square Rd	85,900	240,500
	Smith, Donald D. & J	44	Lamprey Vill	123,400	262,700
	Smith, H. Roger		Birch Road	4,500	46,900
	Smith, Katherine A.	11	Church Street	51,300	129,600
	Smith, Kelley J.	30	Old Hedding Rd	88,900	230,800
	Smith, Richard D	400	North River Rd	45,100	152,200
*	Smith, Richard H. &	16	Moore St	62,600	169,300
	Smith, Roger A. & De	6	Shannon Dr	96,100	221,500

Assessed Property Value Comparison (continued)

	Owner	Street No.	Street	Old Value	New Value
*	Smith, Thomas A. & C	48	Boody Farm Rd	96,800	252,900
	Snell, Gary B.	111	Old Nottingham	118,900	276,700
	Snow, Winthrop J. &		Blake Road	75	2,100
	Snow, Winthrop J. &		Blake Road	75	4,600
*	Snow, Winthrop J. &	315	Prescott Rd	47,500	210,900
	Snyder Family Revoca	28	Dearborn Road	146,606	294,200
	Snyder, Jason W. & C	42	Dearborn Road	77,900	362,100
	Snyder, Justin J. &	40	Dearborn Road	140,600	386,100
	Society For The Prot		Prescott Road	529	6,900
	Society For The Prot		Rum Brook Road	106	1,000
*	Society Of Friends	10	Friend St	54,800	194,000
*	Soles, Cameron C.	23	Water Street	81,500	186,700
*	Sordillo, Michael E	2	Riverview Crt	95,900	241,500
	Soris, Barbara	138	Exeter Road	74,800	172,900
	Souce, Lawrence S. &	210	Pleasant St	88,700	255,200
	Soucy,roger E. & Nan	47	High St	85,700	175,500
*	Souter, Carol A.	290	Calef Highway	20,500	42,600
	South, Donald & Barb	57	Meadowbrook Dr	97,700	237,200
	Souther Iii, Thomas	21	Comac Road	156,500	356,400
	Sowinski, Jule Trust	15	Water Street	95,500	233,400
*	Spechuilli, Joseph	202	Exeter Rd	153,100	359,000
*	Spencer, Jerald	290	Calef Highway	14,900	32,300
	Spinelli, Ross F. An	34	Lamprey Vill	164,000	342,300
	Sprague, George & An	231	North River Rd	44,800	207,700
	Sprint Communication		Fiber Optic Line	176,400	430,000
	Srivastava Maheshwar	40	Jenness Road	85,000	229,500
	Ssab Realty Llc		Calef Highway	1,368,900	2,340,900
*	St Clair, Christine	176a	Main St	60,300	138,600
*	St Clair, Philip And	86	St Laurent St	73,000	207,900
*	St Cyr, Mary Beth	172a	Main St	60,300	138,600
	St Germain, Linda A.	381	Pleasant St	122,500	267,500
	St Germain, Thomas A	88	Jacobs Well Rd	29,900	138,700
*	St Hilaire, Michael	17	Tami Lane	81,900	209,100
	St Josephs Roman Cat	14	Church Street	178,300	243,900
	St Josephs Roman Cat		Exeter Road	0	106,200
	St Laurent Trustee,	290	Calef Highway	39,500	73,000

Asterik indicates properties not entered by assessors.

	Owner	Street No.	Street	Old Value	New Value
*	St Martin, Dianne	11	Shannon Dr	93,900	220,200
	Stache, Robert And S	6	Dorothy Dr	89,900	224,200
	Stanley, James E. &	33	Hunter Drive	98,700	232,400
	State Of New Hampshi		Beede Road	30,200	141,900
	State Of New Hampshi		Calef Highway	551,500	1,229,600
	State Of New Hampshi		Mast Rd & Birch Rd	25,200	96,800
	State Of New Hampshi		Beede Road	22,200	209,000
	State Of New Hampshi		Route 101	29,600	30,400
	State Of New Hampshi		Route 27	300	74,100
	State Of New Hampshi		Beede Road	25,000	219,000
	State Of New Hampshi		Beede Road	25,100	90,600
	State Of New Hampshi		Delaney Road	23,100	137,900
	State Of Nh		Calef Highway	18,700	47,300
	State Of Nh		Exeter Road	130,400	19,700
	State Of Nh		Calef Highway	21,300	414,900
	State Of Nh		Calef Highway	25,000	313,300
	State Of Nh		Route 101	8,500	80,600
	State Of Nh		Calef Highway	4,900	120,700
	State Of Nh		Railroad Ave	15,500	38,600
	State Of Nh		Railroad Beds	2,200	5,500
	State Of Nh		Railroad Beds	6,900	15,300
	State Of Nh - Fish &		Route 101	0	400
	State Of Nh - Fish &		Old Route 27	0	400
	State Of Nh - Fish &		Route 101	0	200
*	Stedfast, Daniel R	180	Mast Road	90,200	240,100
	Steinruck, John And	13	Highland Ave	16,000	34,700
	Stejbach,kenneth R.	14	Old Cart Path	84,300	219,900
	Stelmach, George	11	Friend St	82,900	184,700
	Stelmach, George		Pleasant St	6,400	101,200
	Stephens, Craig	220	Prescott Road	74,800	225,200
*	Stephens, Craig	9	Bunker Avenue	58,400	173,500
	Stevens, David A	71	Blake Road	101,000	214,900
*	Stevens, Gary F..	40	Cate Street	118,300	243,500
	Stevens, Jason M. &	30	Fox Ridge Rd	107,300	245,800
*	Stevens, Jessica L.	22	East Delaney Rd	106,300	257,500
*	Stevens, Paul	43	Dorothy Drive	127,500	298,400

	Owner	Street No.	Street	Old Value	New Value
	Stilkey, Jack Jr	10	Depot Road	51,400	154,000
*	Stilkey, Mark & Lind	156	Jenness Road	98,100	174,500
	Stilkey, Pamela J.	15	Daniel Drive	129,900	268,200
*	Stilson, John	35	Mill Street	61,100	163,000
	Stilwell Jr., Jean &	21	Barrows Ave	13,800	22,800
*	Stimmel, Heather L.	5	Hedding Ave	14,100	23,400
	Stoltzfus,david H. &	315	Pleasant St	58,100	242,400
	Stone, Christopher B	158	Nottingham Square Rd	95,208	252,100
	Stone, David	5	Adams Ave	8,000	20,100
*	Stone, David	3	Hedding Ave	9,700	23,400
	Stone, Eric W. & Cha	388	Pleasant St	127,600	258,000
	Stowell, Lori L.	105	Exeter Road	88,326	232,900
	Stripp, Douglas W. &	21	Hunter Drive	81,100	215,700
	Strong, Peter W. & K	16	Tilton Woods	132,200	283,100
	Strout, Kathleen	24	Victoria Dr	168,000	373,300
	Strout, Richard L. &	138	Exeter Road	79,500	176,700
	Sturtevant, Debra J.	23	Plumer Road	94,000	190,100
	Sturzo, Christian &	43	Daniel Drive	119,500	277,700
	Suchorsky, Rebecca	17	Pennisula Dr	90,000	227,900
*	Sukeforth, Alexandra	35	Water Street	75,900	172,800
*	Sullivan Lodge No.2,	3	Pleasant St	99,100	325,100
	Sullivan Trustee, Gr		Calef Highway	104	0
*	Sullivan Trustee, Gr	277	Main Street	163,425	435,800
	Sullivan, Daniel J.	33	Depot Road	112,600	285,500
	Sullivan, Kim & Made	47	Delaney Road	200,800	376,800
	Sullivan, Richard A.	24	Shannon Dr	104,200	227,800
*	Sullivan, Susan D.	9	Morrill Crt	86,512	206,600
	Sullivan,ford & Lind	61	Meadowbrook Dr	108,100	259,600
	Sullos Trustee, Jame	222	Blake Road	107	0
	Sullos Trustee, Jame	222	Blake Road	130,425	285,200
	Sullos Trustee, Jame		Blake Road	9,610	19,800
	Sullos Trustee, Jame		Blake Road	391	5,100
	Sullos Trustee, Jame		Blake Road	7,810	9,700
	Summers, Franz D. &	22	Old Cart Path	53,700	171,800
*	Sunderland, Kimberly	17	Epping Woods Rd	82,600	208,700
	Sunderland, Robert F	14	Epping Woods Rd	141,800	284,300

Asterik indicates properties not entered by assessors.

	Owner	Street No.	Street	Old Value	New Value
*	Surette, Marie E.	290	Calef Highway	45,900	85,700
	Surprenant, James J.	92	St Laurent St	93,800	213,400
*	Sutliffe, Patricia A	2	Plumer Road	159,100	323,900
	Swansen, Carl R. & G	16	Highland Ave	13,600	28,900
	Sweet Jr., George &	5	Epping Woods Rd	75,600	199,400
	Sweet, Donald P & De	30	Winslow Way	178,300	384,800
	Sweetsir, Frederick	23	Governors Ln	95,300	231,200
	Swegles, Michael & M	22	Plumer Road	238,200	707,500
*	Swiesz, Matthew C &	177	Main St	104,200	298,900
	Switzer, Hans M. And	6	Woodlands Dr	163,600	317,200
	Sygowski, Paul M. &	110	Elm St	70,100	161,400
	Sylvain, Benoit B. &	40	Hunter Drive	120,200	253,400
*	Szczechowicz, Donna	31	Lamprey Vill	144,000	312,700
	T & B Realty Holding	14	Railroad Ave	347,100	481,700
*	Taatjes, John & Marj	290	Calef Highway	22,400	44,200
	Tage Assoc. Nh Llc	20	Calef Highway	738,800	1,401,800
	Talbot, Lisa L.	11	Cate Street	71,200	179,400
*	Tancrede, Jeffrey &	4	Windbrook Dr	98,600	231,600
*	Tapley, David E. & N	296	Prescott Rd	124,800	250,200
	Tardif, Lloyd R. & G	3	Cote Dr	116,100	261,900
*	Tarleton Trustee, Ma	195	Nottingham Square Rd	54,504	195,600
	Tassie, Donald & Nan	39	Dorothy Drive	114,000	258,300
	Taylor Trustee, Rita		Route 101	425	8,000
	Taylor, Harry & Velm	290	Calef Highway	26,400	48,700
	Taylor, Marsha J.	16	Baker Ave	8,200	20,700
*	Teal, Lorna	3	French Road	12,300	42,200
	Telecorp[Wireless As		Shirking Road	30,000	72,000
	Telly's Realty Llc	237	Calef Highway	467,900	1,255,100
*	Terrio, Jason J. & T	249	Hedding Road	105,900	279,700
	Terrio, Jeffrey L. &	8	Windsor Ln	84,800	239,600
	Tessier, Jason E.	22	School St	77,900	240,100
*	Tessier, Steven R. &	71	Meadowbrook Dr	107,300	281,500
	Tetrault, Matthew	33	Daniel Drive	113,100	265,300
	Tharpe Trustee, Will	15	Lamprey Vill	119,200	272,700
	Thayer Jr., Charles		Fremont Town Line	1,500	101,900
	Thayer Trustee, Char		San Antonio Dr	16,300	33,100

Assessed Property Value Comparison (continued)

	Owner	Street No.	Street	Old Value	New Value
	Thayer Trustee, Char		Hunter Drive	94	500
	Thayer Trustee, Char		Off Route 101	94	300
	Thayer Trustee, Char		Exeter Rd	102	200
	Thayer Trustee, Char		Exeter Rd	102	500
	Thayer Trustee, Char		Indian River R	102	500
	Thayer Trustee, Char		Indian River R	102	800
	Thayer Trustee, Char		Indian River R	102	300
	Thayer, Candace		Off Route 101	309	2,300
	Thayer, Candace		Shirking Road	64	2,000
	Thayer, Candace		Dimond Hill Ro	64	3,000
	Thayer, Jeremy L. &		Dimond Hill Rd	106	800
	Thayer, Jeremy L. &		Range Road	104	2,600
	Thayer, Jeremy L. &		Dimond Hill Rd	84	700
	The Nature Conservan		Birch Road	128	1,400
	The Nature Conservan		Birch Road	128	9,700
	The Nature Conservan		Birch Road	128	3,600
	Theberge, Gary R.	91	Blake Road	54,200	196,500
*	Theberge, Leonore &	290	Calef Highway	19,700	40,900
*	Theisen, Nicholas An	12	East Delaney Rd	115,500	258,900
	Theodorou, Photis G.	26	Randall Way	76,700	234,900
	Thibeault, Daniel &	165	Pleasant St	105,700	245,200
	Thibeault, Daniel L.	356	Pleasant St	32,600	126,600
	Thibeault, Donald &	117	Exeter Road	108,200	275,100
	Thibeault, Robert T.	273	Pleasant St	78,500	172,800
	Thibodeau, Katherine	113	Jenness Road	69,000	137,000
	Thibodeau, Katherine		Jenness Road	15,300	93,800
	Thomas, David B. & D	155	Pleasant St	95,700	325,100
	Thomas, David B. Jr.		Gatchell Way	25,600	112,500
*	Thompson Iii, Andrea	7	Tilton Woods	148,700	305,500
	Thompson, Edwin C. &	34	Old State Rd	138,900	320,100
	Thompson, Eric J.	45	Hunter Drive	109,100	246,500
*	Thornton, Sean M.	10	Dorothy Drive	102,300	235,600
*	Thorp, Douglas M.	23	Mill Pond Road	73,900	215,600
	Three Pines Realty I	106	Main St	71,900	203,700
	Thurlow,roger Jr.& C	5	Fuller Ln	100,000	280,900
*	Tibbetts, Richard &	169	Main St	28,800	69,100

Asterik indicates properties not entered by assessors.

	Owner	Street No.	Street	Old Value	New Value
	Tibbetts, Richard An	21	Blake Rd	125,100	251,400
	Tillman, Gregory	395	North River Rd	195,000	378,000
	Tinios, Peter J.	24	Tilton Woods	140,000	299,900
	Tinlin, William F	67	High Road	38,100	166,700
	Todd, Mark & Cyndi	20	Witham Road	75,900	189,300
	Toland Jr., William	26	Rocky Ln	131,400	341,000
	Toomire, Barbara A.	107	Meadowbrook Dr	101,300	228,100
	Toth, Michael, Richa	47	Jenness Road	128,300	482,900
*	Toth, Steven M.	10	School St	59,100	185,000
	Toth, Tibor	49	Jenness Road	118,800	219,400
	Toth, Tibor		Witham Road	26,200	100,300
*	Toth, Tibor	51	Jenness Road	31,100	50,100
	Tower Crown Atlantic Compa		Communication	295,700	490,600
*	Towne Sr., Fred R. &	60	Hunter Drive	137,400	319,600
*	Tracey,jeffrey M.& J	23	Plumer Road	94,600	188,100
*	Tracy John F + Patri		Joshua Lane	25,000	162,900
*	Tracy, John W.	22	Joshua Lane	98,500	258,700
	Trafan, Roberta L.	60	Dearborn Road	94,400	304,700
	Tragiou, Adele I.	290	Calef Highway	28,900	57,200
	Trefethen, Warren A	5	Prospect St	93,100	172,300
	Trefethen, Warren A	230	Main Street	10,000	33,900
	Tremblay, Robert J.	290	Calef Highway	37,700	56,100
	Trenholm, Milton J	67	Camp Lee Rd	34,700	164,400
	Triantos, Crist	23	Plumer Road	95,200	179,100
	Trinity Trust - Pays	18	Leddy Drive	0	201,800
	Trio, Tony	140	Railroad Ave	130,130	366,100
	Trio, Tony		Railroad Ave	28,100	109,700
*	Tripp, Cynthia	17	Public Cir	9,600	23,500
*	Tripp, Cynthia	2	Spring Ave	9,900	21,200
	Trobaugh, Todd W. &	76	Meadowbrook Dr	135,500	280,100
	Tropp, Stephen H And	20	Mill Street	78,300	186,100
	True, Forest B	65	Prescott Road	120,300	275,700
	True, Forest B		Prescott Road	27,100	126,300
	True, Keith B	3	Friend St	46,000	136,700
*	True, Keith B	76	Prescott Road	64,500	174,500
*	Tuccolo Jr, Joseph J	78	North River Rd	71,500	179,700

	Owner	Street No.	Street	Old Value	New Value
	Tuck Realty Corporat		Hamilton Drive	250	133,300
*	Tuck, Linda T	123	Main St	61,300	219,000
	Tucker Family Revoca	54	Water Street	67,400	293,700
*	Tucker Jr., Robert E	154	Nottingham Square Rd	151,415	277,900
	Tucker Trustee, Rich	16	Rocky Ln	187,600	459,500
	Tuminowski, Robert L	52	Boody Farm Rd	99,000	252,100
*	Turcotte, Raymond F.	16	East Delaney Rd	137,500	281,200
*	Turgeon Victoria M	60	Hedding Road	52,700	151,900
	Turlo, Joseph L.	404	North River Rd	73,100	211,900
	Tweiten, Vicki	28	Ladd's Lane	83,700	206,400
	Twombly, Holly		Epping Woods Rd	25,300	100,000
	Twombly, Ray	79	North River Rd	50,500	159,000
	Twombly, Ray	75	North River Rd	44,900	262,400
	Twombly, Ray		Old Hedding Rd	7,600	39,600
*	Tyler, Pamela M.	10	Mill Pond Road	66,500	192,000
	Vaccaro, Mark A.	31	Elm St	86,900	200,300
	Vaccaro, Richard A.	101	Exeter Road	93,700	246,000
*	Valentine John		Kimball Drive	9,200	296,100
	Valerio, Arthur J	190	Exeter Rd	79,100	217,600
	Valliere, Robert	260	Hedding Road	71,200	182,000
	Vallone, Andrew M	46	Church Street	116,400	223,300
	Vallone, Andrew M	48	Church Street	35,100	152,300
	Vallone, Mark & Chri	252	Blake Road	118,229	303,400
	Van Wagoner, Patrici	215	Old Nottingham Rd	136,000	253,300
*	Vanamburgh, Donald	36	Witham Road	97,900	208,000
*	Vanamburgh, Donald	38	Witham Road	31,400	101,500
	Vanderveer, Jane A.	138	Exeter Road	78,700	178,000
	Vandewater-fuller, E	102	Hamilton Drive	184	400,900
	Vansickle, Quentin R	18	Jacobs Well Rd	81,100	254,400
	Vaughan Farms Inc.		Blake Road	72	4,000
*	Vaughn, Eugene M. &	18	Rayemma Dr	237,800	407,900
	Velez, Candace J	8	Norris Crt	59,100	141,100
	Verloove, Edward T.	54	Hedding Road	110,700	250,500
*	Verploeg, John	125	Main St	31,200	307,100
	Ververidies, Elias	2 To 8	Water Street	119,500	399,300
	Vezina, Danielle M.	161	Old Hedding Rd	103,700	255,200

Asterik indicates properties not entered by assessors.

	Owner	Street No.	Street	Old Value	New Value
	Vibert, Raymond D. A	3	Windbrook Dr	64,300	194,900
	Victoria Jr, John &	122	Pleasant St	76,697	202,900
*	Victoria, Billy G.	122	Pleasant St	31,400	64,200
	Vieira, Patricia A.	10	Pawnee Lane	106,100	218,100
*	Vien Sr., Paul J. &	136	Exeter Road	128,500	238,200
*	Viens, Jeffrey J.	21	Shepard Lane	131,700	329,300
*	Vigue, Larry & Diane	148	Exeter Road	85,100	191,800
	Virgue, Ida	13	Acre St	56,400	145,300
	Vogler, Roger C. & E		Blake Road	6,300	90,800
	Volkers, William & H	95	Pleasant St	178,800	398,800
	Vsh Realty Inc	86	Calef Highway	320,300	689,900
	W/s Epping Llc		Calef Highway	305,600	919,400
*	W/s Epping Llc		Calef Highway	461,000	2,110,100
*	W/s Epping Llc		Calef Highway	306,800	939,100
	W/s Epping Op Llc		Calef Highway	283,100	846,900
*	Wade, Walter A. & Lu	121	Pleasant St	117,200	267,800
*	Wagner, Dorothy M.	23	Old Stagecoach Rd	43,500	107,700
*	Walker Trustees, Byr	290	Calef Highway	34,000	69,800
	Walker, George V	9	Wesley Park	11,800	18,400
	Walker, Rita A.	290	Calef Highway	31,500	56,700
	Wall, Shirley	405	North River Rd	113,800	219,200
*	Wallace, Michael	122	Blake Road	32,400	125,200
*	Wallace, Wanda Morri	48	High St	60,900	177,600
*	Walley, Talia J. & M	12	Shepard Lane	126,800	300,800
	Wal-mart Real Estate	75	Calef Highway	6,361,100	15,531,400
*	Walsh Jr, Thomas J	106	Jenness Road	74,900	157,400
	Walsh, Kevin M. & Re	4	Franks Way	120,800	272,400
	Walshe, John W.		Route 27 & Depot Rd	78,000	307,100
*	Walter, Vernon E. &	32	Shannon Dr	96,400	204,300
*	Walton, Jonathan	105	Main St	92,400	227,500
*	Walton, Mark	153	Old Hedding Rd	89,200	187,800
*	Wanat, Richard & Chr	48	Hamilton Drive	49	246,000
	Warcewicz, Gerald F	21	Wilson Dr	97,500	233,100
	Ward, Raye Ann	153	Old Hedding Rd	91,400	185,200
	Wardmer Inc.	57	Main St	212,800	482,100
	Wardmer Inc.		Calef Highway	21,100	498,500

Assessed Property Value Comparison (continued)

	Owner	Street No.	Street	Old Value	New Value
	Warnock, Stephen & D	23	Gatchell Way	0	119,600
	Warren, August Lee &	290	Calef Highway	17,800	39,000
	Warren, Pearl B.	290	Calef Highway	30,300	74,700
*	Warriner, Gary R. &	12	Cote Dr	88,700	220,100
	Wason Trustees,earle	153	Old Hedding Rd	94,800	196,900
*	Waters, Sean	21	Elm St	77,500	234,700
*	Watson, Penny L.	7	Church Street	84,700	209,400
	Wcv Inc		Calef Highway	79,400	644,900
	Weaver, Daniel V. &	7	Dearborn Road	146,800	293,300
	Weaver, Michelle A.	129	Railroad Ave	65,300	173,100
	Weaver, Sam & Martha	5	French Road	9,400	38,000
	Weaver, Sam & Martha	220	Nottingham Square Rd	74,147	233,900
	Weaver, Thomas W. &	61	Dearborn Road	35,500	228,900
	Webb, Robert	11	School St	34,700	74,500
	Webber, Robert H	176	Exeter Rd	803,500	2,129,500
	Webber, Robert H		Mast Road	25,600	97,200
*	Webber, Timothy M.	28	Woodlands Dr	95,400	249,700
	Webster, Mark D.	33	Dorothy Drive	105,100	242,100
*	Weddleton, Elizabeth	19	High St	53,300	137,400
	Weeks, Jason D & Dan	18	Kimball Drive	9,200	137,400
	Weinhold, Elizabeth	153	Old Hedding Rd	103,900	195,100
	Weisensee, Thomas M.	14	Ladd's Lane	125,200	269,100
	Welch, Deanna J.	13	Friend St	70,100	146,000
	Welch, John J. & Ger	290	Calef Highway	41,400	72,100
	Welch, Thomas P.	72	Main St	117,600	207,200
	Wells, Annie J.	15	Cate Street	64,800	176,000
	Wells, Randall And C	181	Mast Road'	124,300	286,300
*	Wells, Scott D. & Ju	17	Randall Way	143,700	307,200
*	Wendys Old Fashioned	115	Calef Highway	60,600	559,800
	Wentworth, Kevin Pau	83	Meadowbrook Dr	125,500	301,300
	West Epping Water Co		Route 101	3,500	26,700
	West Epping Water Us		West Epping Water	0	288,000
	West Jr, Henry C	102	Old Hedding Rd	80,500	212,800
	West, Carl B. & Shir	27	Old State Rd	116,400	299,500
	Wetmore, Nancy	153	Old Hedding Rd	78,700	194,000
	Wharem, Douglas	156	Hedding Road	37,300	146,900

	Owner	Street No.	Street	Old Value	New Value
	Wharf, Thomas C.	124	Jenness Road	74,900	205,300
	Wharf, Thomas C.	116	Jenness Road	54,000	153,700
	Wheeler, Michael F.		Route 155	66,200	174,100
	White Family Trust	39	Tami Lane	106,000	222,600
	White, Billy L	20	Indian River R	45,800	206,700
	White, Jeffrey R. &	40	Rollins Road	134,900	313,200
	Whitesell, Anthony D	85	Cote Dr	78,700	217,800
	Whitman, Daniel A. &	6	Riverview Crt	121,800	217,000
	Whitney, William & M	17	Ham Rd	43,300	131,500
*	Whynott, Gregory D	16	Lamprey Vill	115,900	246,100
	Wicks, Peter J. & An	7	Cole Ave	16,900	21,900
	Wicks, Theodore R	16	Baker Ave	20,600	26,200
	Wiederhold, Gerald M	198	Exeter Rd	77,400	175,600
	Wilensky, Gerald M.	16	Lamprey Vill	123,200	275,100
*	Wilensky, Gerald M.	18	Lamprey Vill	148,400	309,100
*	Wilkin, Douglas & Al	23	Public Cir	7,900	21,500
*	Wilkin, Douglas & Ba	6	Hedding Ave	10,800	20,300
*	Wilkins, Jeffrey P.	145	Blake Road	113,000	249,900
	Wilkins, Mark And Tr	163	Pleasant St	54,800	169,800
	Wilkins, Tracie B.	15	Shannon Dr	95,000	233,800
	Willey, Mark D. & Ka		Hamilton Drive	56	133,900
*	Williams, Benjamin H	17	Center Crt	119,400	216,400
*	Williams, Daniel J.	6	Pleasant St	76,100	186,500
	Williamson Irr. Tr.,	27	Pleasant St	132,800	259,700
*	Willis, Alexandra, W	12	Hamilton Drive	184	403,200
	Wilson, James J. & M	21	Holt Rd	128,600	283,200
*	Wilson, Robert T.	22	St Laurent St	61,500	223,300
*	Winchenbach, Karl &	50	Blake Road	46,600	144,500
	Wing Family Trust, T	212	Prescott Road	87,400	246,300
*	Winkfield, Douglas &	2	Folsom Ave	15,400	23,500
*	Winkfield, Richard &	4	Folsom Ave	17,400	25,800
*	Winkfield, Stetson C	6	Blake Ave	11,800	22,400
	Wirbal, Arline A.	18	Lamprey Vill	118,800	257,700
	Wishard, Leonette W.	8	Folsom Ave	15,200	31,300
	Witherell, Cynthia W	9	Public Cir	10,600	21,000
	Witmer Jr., Thomas &	5	Meadowbrook Dr	119,500	261,600

Asterik indicates properties not entered by assessors.

	Owner	Street No.	Street	Old Value	New Value
	Woithe, Thomas And J	14	Boody Farm Rd	80,900	241,800
*	Wojnar, Catherine	57	Hedding Road	31,600	62,300
*	Wolfson, Dianna	39	Prescott Road	168,600	345,500
	Wood, Brenda G.	52	Blake Road	96,500	238,600
	Wood, Lillian	10	Church Street	74,900	174,400
*	Woodbury, Scott A. &	94	Elm St	90,500	221,000
	Woodman, George R. &	167	Old Hedding Rd	142,000	351,300
*	Woodmansee, Sanford	24	Beede Road	143,200	370,100
	Woods, Joseph M. & T	15	Ledgewood Ln	167,700	303,700
	Woodward, Harvey W.		New Lane	42	1,500
	Woodward, Jacqueline	14	Public Cir	17,200	32,500
	Woodward, John & Bil	21	Bridle Ln	137,400	295,700
	Woodward, William	29	Blake Road	139,900	321,200
	Wright Catherine A	132	Old Nottingham	70,500	221,600
	Wright, Joseph Sr. A	290	Calef Highway	12,000	30,600
	Wright, Paul R. & Co	22	Mill Pond Road	72,300	176,200
	Wrightclement A & Ka	290	Calef Highway	18,000	41,600
*	Wulff, Kathryn J.	153	Old Hedding Rd	94,800	195,400
*	Wurzel, Lee J. & Nan	153	Old Hedding Rd	81,300	197,400
*	Wynne, Michael F	124	Exeter Road	130,000	237,400
*	Wynne, Michael F	123	Exeter Road	82,300	215,000

	Owner	Street No.	Street	Old Value	New Value
	Yergeau Trustees, Ra	290	Calef Highway	50,700	81,200
	Yergeau, Maurice & J	27	Jacobs Well Rd	121,200	273,200
	Yergeau, Michael H.	25	Jacobs Well Rd	104,200	225,800
	Yergeau, Theresa	220	Calef Highway	77,700	193,500
	Yost, Karrie Lynn	360	Pleasant St	87,300	178,900
	Yost, Patricia	290	Calef Highway	29,500	49,100
*	Young Elizabeth	290	Calef Highway	22,100	41,300
	Young, Irene M.	290	Calef Highway	14,400	32,800
	Young, James S.	13	Good Way	168,000	405,000
	Young, Michael A	196	Nottingham Square Rd	85,700	195,100
	Young, Virginia L.	176	Mast Road	91,100	242,100
*	Yowell, Wilma L.	38	Lamprey Vill	139,300	310,800
	Zarveen, Mohamed	45	Fremont Road	62,900	206,800
*	Zelman, Aimee S.	6	Joshua Lane	110,200	251,600
	Ziegler, Frederick A	30	Nottingham Square Rd	188,154	417,000
*	Ziemba, John And Lor	2	Victoria Dr	200,500	377,800
	Zinnecker, Bradford	11	Shepard Lane	131,400	280,700
*	Zottos, Dean S.	19	Ginaco Rd	153,000	371,000
*	Zou Jin Feng	129	Main St	31,200	166,700
	Zulueta, Dominique	13	Epping Woods Rd	88,400	203,000

Asterik indicates properties not entered by assessors.

Auditor's Report

PLODZIK & SANDERSON
Professional Association/Accountants & Auditors
193 North Main Street • Concord • New Hampshire • 03301-5063 • 603-225-6996 • FAX-224-1380

INDEPENDENT AUDITOR'S COMMUNICATION OF REPORTABLE CONDITIONS AND OTHER MATTERS

To the Members of the Board of Selectmen
Town of Epping
Epping, New Hampshire

In planning and performing our audit of the Town of Epping for the year ended December 31, 2004, we considered the Town's internal control structure in order to determine the scope of our auditing procedures for the purpose of expressing our opinions on the financial statements. Our review of these systems was not intended to provide assurance on the internal control structure and should not be relied on for that purpose.

Under the standards established by the American Institute of Certified Public Accountants, reportable conditions involve matters coming to our attention relating to significant deficiencies in the design or operation of the internal control structure that, in our judgment, could adversely affect the Town's ability to record, process, summarize, and report financial data consistent with the assertions of management in the financial statements. A material weakness is a reportable condition in which the design or operation of one or more of the internal control structure elements does not reduce to a relatively low level the risk that errors or irregularities caused by error or fraud, in amounts that would be material in relation to the financial statements being audited, may occur and not be detected within a timely period by employees in the normal course of performing their assigned functions. Our consideration of the internal control structure would not necessarily disclose all matters in the internal control structure that might constitute reportable conditions and, accordingly, would not necessarily disclose all reportable conditions that are also considered to be material weaknesses as defined above.

During the course of our review, the following conditions were noted that were considered to be material weaknesses or reportable conditions as defined above:

UPDATE OF PRIOR YEAR FINDINGS

General Books of Account

We are pleased overall, with the efforts made by the Town Accountant to address many of the general ledger deficiencies which were noted last year.

As a result of these improvements, we were required to make fewer adjustments at year-end in order to close the general fund of the Town. The enterprise funds (water and sewer) still present a major challenge in preparing financial statements at year-end in accordance with generally accepted accounting principles. Further discussion will ensue regarding this issue.

Town of Epping
Independent Auditor's Communication of Reportable Conditions and Other Matters

There are still financial management issues which must be addressed by responsible parties as enumerated by the following findings:

Ambulance Billings

Finding

The Town contracts with a private company specializing in the collection and accounting for ambulance services provided. There is no indication that the monthly reports received from the service organization are reconciled to any documentation retained by the fire department.

Recommendation

We have not been provided with any information that suggests written procedures have been prepared by the fire department, which would detail monthly steps to be followed by responsible individuals to verify the information supplied by the servicing company. We repeat our last year's suggestion that the fire department provide the Board of Selectmen with written procedures to be followed each month in order to confirm information provided from the service organization.

Purchase Order System

Finding

We noted in last year's report, that the Board of Selectmen had adopted a new policy effective January 2004, which increased the threshold requirement for the issuance of a purchase order from $300 to $1,000. We suggested that verifying compliance with established procedures should be included in the new Administrator's responsibilities. We have noted that purchase orders are at times still being submitted with the invoice, which makes the system ineffectual.

Recommendation

We suggest a review of the entire purchase order system to address any departmental issues which may preclude the proper use of purchase orders.

2004 AUDIT FINDINGS

2003 School Tax Liability Adjustment

Condition

The school tax liability at December 31, 2003, was understated by $170,000 due to an inaccurate recording of the liability on the financial statements. This caused the unreserved fund balance to be overstated by this amount.

Cause

The general ledger presented to the auditors for 2003, disclosed this amount as a payment to the school district against the net school district tax liability for fiscal 2003-04. However, this was actually a disbursement from impact fees to the district, which the district recorded as an estimated revenue, and reduced the amount due from the Town. Therefore, the credit was in effect taken twice. A prior period adjustment was made to the beginning fund balance, in order to reflect the correct liability owed.

Town of Epping
Independent Auditor's Communication of Reportable Conditions and Other Matters

Recommendation

It is important to segregate each fund and maintain separate accounting for the transactions therein. As we have stated previously, reliance cannot be made on the annual independent audit to correct posting errors and to balance the various interfund activity which may occur over a twelve month period.

Finding

There were substantial errors made in the Revised Estimated Revenues form (MS-4) used by the N.H. Department of Revenue Administration in setting the annual property tax rate, which resulted in a revenue shortfall in the general fund of approximately $329,000. Along with the prior period adjustment to fund balance as mentioned above, and the use of $529,000 of unreserved fund balance against the 2004 tax rate, the Town's surplus has been reduced dramatically.

Cause

The offset to the sewer department budget included the town appropriation for waste disposal of $170,225 in error. Therefore, this amount was not raised as part of the 2004 property taxes. Also, there were estimated revenue amounts from Federal and State sources totaling $338,306. The amount of revenue received for both sources was only $34,913. These three errors alone resulted in a revenue shortfall of $473,618. Excess revenues in other areas helped offset these erroneous estimates.

Recommendation

After discussion with various parties, we were still not able to determine exactly who arrived at the amounts involved. Clearly the State can and does adjust estimated revenues, but usually only upon information supplied by the governmental entity. In any event, we suggest that tax rate papers be reviewed by the independent auditor prior to finalization by the Town; at least until such time as Town employees feel qualified to perform an accurate review.

Treasurer's Monthly Bank Reconciliation

Finding

The Treasurer has not performed monthly bank reconciliations suitable to balance with the Town's general ledger system. A member of the audit team met with the Treasurer in September, and reported that the Treasurer was preparing a monthly summary based solely on activity (receipts and expenditures) that have cleared the bank statement for the month. As a result of this bookkeeping failure, the Town Accountant has assumed the responsibility of preparing monthly reconciliations of cash balances with the general ledger system. In addition to additional work for the Accountant, which is not her responsibility, this causes weaknesses in internal accounting controls.

Cause

The Treasurer is of the opinion that her responsibilities under the State Revised Statutes Annotated (RSA), is to only include in her monthly report, transactions which have cleared the bank during the month.

Town of Epping
Independent Auditor's Communication of Reportable Conditions and Other Matters

Recommendation

We totally disagree with the Treasurer's position in this matter. We believe that RSA 41:29 is very clear when it states in part as follows: ". . . The town treasurer shall keep in suitable books provided for the purpose a fair and correct account of all sums received into and paid from town treasury . . ." This has always implied that entries are made by the Treasurer at the time the transaction occurs, not when they appear on a bank statement.

In summary, it is only logical that a monthly Treasurer's report, in order to balance with a general ledger system, must include all monies collected and expended during that period. Also, the bank statement should be reconciled just as one would reconcile his or her own personal checking account, including applicable deposits in transit and outstanding checks.

Water and Sewer Departments Funds

Finding

The accounting for water and sewer funds by the Town is incomplete and has been for some time. Each year, the Town relies on the independent auditors to close the accounts and reconcile fixed assets, capital reserve funds, capital projects within the water and sewer funds, and the contributed capital of each fund. Also, interim reports received by the Commissioners have been deficient, and at times, lacked required information necessary for decision making purposes.

Cause

The Town has not been fortunate enough to have hired skilled individuals who have possessed the necessary training to maintain a full and complete enterprise fund accounting system. Also, lack of sufficient time has contributed to incomplete recordkeeping.

Recommendation

We are fairly confident, that given a certain period of time, the present Town Accountant will be able to understand and maintain a full and accurate enterprise fund accounting system. We believe, that with technical assistance, there can be marked improvement in this area of the Town's recordkeeping system.

Enterprise Funds (Capital Reserve Funds)

Finding

The sewer and water fund capital reserve funds have been established for specific purposes in accordance with the state statutes and are in the hands of the Trustees of Trust Funds. There are presently two funds each for water and sewer. Oftentimes, monies going to or from the funds are not recorded until the annual audit.

For example, funds were expended in 2003 and 2004 for the Hoar Well totaling $85,016.54. The trust funds disclose a balance of $23,119.15 in the Hoar Well Capital Reserve Fund at December 31, 2004, with no withdrawals in 2003 or 2004 to reimburse the water fund for the expenditures. However, there was $45,300 withdrawn from the water main extension capital reserve fund for this purpose. Even if this is a proper withdrawal for the Hoar Well Project, the withdrawal still does not cover the expended amount.

Town of Epping
Independent Auditor's Communication of Reportable Conditions and Other Matters

Cause

It is extremely confusing for everyone involved with the record keeping system to determine funding sources when sewer and water capital projects are involved. The trustees can only disburse funds when they have something in writing which authorizes them to do so. It certainly is not within the parameters of the annual independent audit to determine that expenditures on a project are within the guidelines established for the specific capital reserve.

Recommendation

Because the enterprise funds are restricted funds, consideration should be given to closing out the capital reserve funds and transferring the balances to the respective water and sewer funds. Elected officials could then eliminate two present problems. One being whether or not funds are being expended properly for the intended capital reserve, and the second, not having to account for the specific funds due at year-end from the reserves. Any balance would be part of the restricted water and sewer fund retained earnings.

Police Grants

Finding

The police DARE fund is not in the custody of the Town Treasurer.

Cause

Activity in the past has been limited and there was not an awareness of the State requirement regarding the custody of the funds.

Recommendation

The DARE funds should be turned over to the Treasurer for expenditure in accordance and in a manner consistent with the other funds of the Town.

New Reporting Standard

During June of 1999, the Governmental Accounting Standards Board (GASB) issued Statement No. 34, *Basic Financial Statements - and Management's Discussion and Analysis - for State and Local Governments.* This statement drastically changes the way in which financial statements are prepared and requires additional information to be reported in order for the financial statements to be in compliance with accounting principles generally accepted in the United States of America. Statement No. 34 took effect for the Town of Epping for the fiscal year ended December 31, 2004.

The Town has not implemented GASB Statement No. 34, but has presented the financial statements following the format that was in effect prior to GASB Statement No. 34. While we have conducted our audit following generally accepted auditing standards as we have in past years, we have issued an adverse opinion this year because the financial statements are not presented following the model established by Statement No. 34. As described more fully in our audit opinion, the financial statements are missing several required statements and supplementary information, and the format presented does not follow Statement No. 34. The opinion does not mean to imply that the figures presented are incorrect, but that they are not presented in accordance with generally accepted accounting principles.

Town of Epping
Independent Auditor's Communication of Reportable Conditions and Other Matters

We recommend that the Town of Epping take action to implement GASB Statement No. 34 as required by accounting principles generally accepted in the United States of America.

This report is intended solely for the information and use of management, the board of selectmen, and others within the administration. This restriction is not intended to limit distribution of this report, which is a matter of public record.

February 18, 2005

Plodzik & Sanderson
Professional Association

General Information

Elected Officials

Selectmen
Susan McGeough, Chair, 2008
Tom Gauthier, 2007
Kim Sullivan, 2007
Dianne Gilbert, 2006
Christopher Murphy, 2006

Town Clerk
Linda Foley, 2007
Deputy: Joyce Blanchard

Tax Collector
Linda Foley, 2007
Deputy: Joyce Blanchard

Treasurer
James McGeough, 2008
Joseph Foley, Deputy, Appointed, 2005

Fire Wards
Charles Goodspeed, 2006
Donald Oakes, 2007
Richard Cantrall, 2008
Tom Gauthier, Selectmen's Representative

Cemetery Trustees
Daniel Harvey, 2006
Paul Ladd 2007
Marilyn Perry, 2008

Moderator
Robert Goodrich, 2006

Planning Board
Robert Graham, 2006, Chair
Steve Illsley, 2006
Corey McPhee, 2007
Gregory Tillman, 2008
Susan McGeough, Selectmen's Representative
Kim Sullivan, Selectmen's Alternate
Michael Morasco, Appointed Alternate, 2008

Library Trustees
Deborah McConnell, 2006
Teresa Kucera, 2006
Patricia Van Wagoner, 2007
Tracy Dwyer, 2007
Cheryl Denoncour, 2008

Budget Committee
James McGeough, 2008, Chair
Brenda McCartney, 2008
Elizabeth Conrad, 2008
Laurie Bentz, 2006
Michael King, 2006
Ron LaChance, 2006
Marc Nickerson, 2007 .
Paul Spidle, 2007
Steve Illsley, 2007, resigned 5/18/2005
Kim Sullivan, Selectmen's Representative
Christopher Murphy, Selectmen's Alternate
Pamela Tibbetts, School Board Representative

Trustees of Trust Fund
Joe Denoncour, 2007, Chair
Mark Kucera, 2008
Daniel Harvey, 2006

Supervisors of Checklist
Grace Lavoie, 2010
Pamela Holmes, 2006
Kim Gauthier, 2008

Water and Sewer Commission
Henry DeBoer, 2008, Chair
Roger Gauthier, 2006 (resigned Sept 2005)
Joseph Foley (appointed Oct 2005)
Michael King, 2007
Dennis Koch, Appointed Administrator

Zoning Board of Adjustment
Paul Langdon, 2007, Chair
Richard Fisher, 2006
Ron LaChance, 2006
Tom Dwyer, Jr., 2007
David Mylott, 2008
Paul Spidle, Appointed Alternate, 2007

Appointed Officials

Selectmen's Office
Town Administrator, Stephen Fournier (no term)
Assessing Clerk, Administrative Assistant: Judith Bielecki (no term)
Assistant: Joyce Blanchard (no term)
Bookkeeper: Lisa Talbot (no term)
Planning Board Secretary: Phyllis McDonough (no term)
Code Enforcement Officer: Kevin Kelley (no term)
Emergency Management: Michael Jean, resigned 12/30/2005

Police Department
Chief of Police: Gregory C. Dodge (no term)
Secretary: Jodi Kimball (no term)
Lieutenant: Michael Wallace (no term)
Sergeant: Sean Gallagher, Jason Newman (no term)
Detective: Marc Turner, Richard Cote (no term)
Patrol Officers: John Walsh (resigned April 2005), Richard McFadden, Ray Fluet,
Bradley Jardis, Gregory Nye , David Loader, Thomas Clivio (no term)
Part-Time Officers: Sgt. Richard Newman Sr., Paul Hanley, Jeffrey Leduc,
Kevin Kelley, Shannon Lussier,
Animal Control Officer: Robin Gilbert (resigned April 2005)

Fire Department
Chief of Department: Henry Letourneau, Jr., resigned 2005
Brian Toomire, appointed 3/7/2005

Welfare Administrator
Phyllis McDonough (no term)

Library Director
Amanda Cooper

Recreation Director
Seth Hickey (no term)

Recreation Advisory Commission
Camille Hackett, 2007
Carol Bonenfant, 2007
Heather Toland, 2007
Kelli Killen, 2008
Michael Brazil, 2008
Tracy Young, 2008
Christopher Murphy , Selectmen's Representative

Ballot Clerks
Patricia Sutliffe, 2006
Joan Thompson, 2006
Anne Marie Amaru, 2006
Andrew Vallone, 2006
Barbara MacDonald, Alternate

Conservation Commission
Gregory Tillman, Chair, 2006
Carolyn Muise, 2005
Sonja Gonzalez, 2006
Jeff Conrad, 2006
Scott Pim, 2006
Gerald Langdon, Forestry Committee
Robert Kimball, Forestry Committee
Kevin Martin, Forestry Committee
Kim Sullivan, Selectmen's Representative
Isobel Parke, Honorable Member

Crossing Guard
Beverly Laurent

Lamprey River Advisory Committee
Tillman, Gregory

Historic District Commission
Madelyn Williamson, 2008, Chair
Cathy Beauchesne, 2006
Deborah McConnell,2006
Joy True, 2007
Julie McPhee, 2007
Pamela Currier, 2008
Forrest True, 2008
Nancy Grimard, 2008
Susan McGeough, Selectman's Representative

School District Officers

School Board
Susan Kimball, Chair, 2007
Pamela Tibbetts, 2006
Scott Booth, 2007
Robert Lonek, 2008
Jeffrey LeDuc, 2008

Superintendent Of Schools
Barbara Munsey

Business Administrator
Martha Williamson

Special Education Director
Cathryn Zylinski

Director Of Curriculum And Instruction
Gary Tyrone

Administrators
Grades 1–5
Mark Vallone, Principal
Jerry Gregoire, Assistant Principal
Grades 6–12
Dixie Bacallao Tremblay, Principal
Dagmar Franke, Assistant Principal
PJ Collins, Assistant Principal

Treasurer
Rene Pettis, 2005

Clerk
Robin O'Day, 2005

Moderator
Robert Goodrich, 2008

Area Statistical Information

CID Number 810
County ..... Rockingham
Labor Market Area ..... Portsmouth-Manchester
Distance to:
- Manchester, NH ..... 21 miles
- Boston, MA ..... 60 miles
- Portland, ME ..... 74 miles
- New York, NY ..... 268 miles
- Montreal, Canada ..... 278 miles

Elevation 160
Temperature (°F)
- Annual Average 46.6
- January Average 22.2

Precipitation: Annual Average 44.0

Demographics

Total Population	Community	County
2004	6,023	292,526
2000	5,549	278,748
1990	5,267	246,744
1980	3,460	190,345
1970	2,356	138,951

Population by Age (2000)
- under 5 383
- 5 to 19 1,219
- 20 to 34 1,030
- 35 to 54 1,921
- 55 to 64 417
- 65+ 506

Median Age ..... 35.8 years

Commuting Patterns (2000)

Min. travel time to work (mins) 27.7
Residents working in community 16%
Residents commuting to another NH community 69%
Residents communting out-of-state 15%

Largest Employers (as of 6/3/05)

Wal-Mart 350
Epping High School 91
Epping Elementary School 87
McDonalds 50
ERRCO (Recycling) 47
Abenaki Timber 30
Burger King 25
PSNH (Utility) 15
Goodrich Brickyard 12

Municipal Services

Town Hall Hours ..... M–Th 8–4; F 8–12 noon
Type of Government Selectman/SB2
Budget (Annual 2004) $3,763,107
Planning Board ..... Elected
Industrial Plans Reviewed by ..... Planning Board
Zoning 1968/00
Master Plan 1999
Capital Improvement Plan ..... Yes
Full Time Police Dept ..... Yes
Full Time Fire Dept ..... Yes
Town Fire Insurance Rating 5/9

Taxes (2004)

Local Property Tax Rate (per thousand) $32.25
Equalization Ratio 41.2
Full Value Tax Rate (per thousand) $13.34

2004 Valuation
Residential 83.8%
Commerial 14.0%
Other 2.2%

Housing (2003)

Single-Family Units 1547
- Number of building permits 18

Multi-Family Units 407
- Number of building Permits 2

Mobile Homes 442

Utilities

Electricity ..... PSNH/NH Electric Coop.
Natural Gas ..... None
Water ..... Epping Water Dept.
- Source ..... 2 Bed Rock Wells
- Average Usage Hoar Well ..... 90 gpm
- Average Usage Well #4 ..... 70 gpm

Sanitation
- Sewer ..... Municpal
- Coverage 25%

Municipal Treatment Plant
- Type ..... Active Sludge/Zenon Microfiltration
- Capacity (million gal/day) 0.50
- Load (percent of capacity) 20%

Telephone ..... Verizon
Cellular Phone Access ..... Yes
Cable Television Access ..... Yes
High-Speed Internet Service (Bus. & Res.) ..... Yes

Transportation/access

Road Access
- State Routes 27, 101, 125

Nearest Interstate ..... 1-95, Exit 2
- Distance ..... 15 miles

Railroad ..... Downeaster (Exeter)

Airport ..... Manchester
- Runway ..... 9250 feet
- Lighted ..... Yes
- Navigational Aids ..... Yes
- Distance ..... 26 miles

Medical & Health

Hospital ..... Exeter Hospital
- Distance ..... 10 Miles
- Beds 218
- Number of Doctors working in town 1

Educational/Childcare Facilities

	# of Schools	Grades	Enroll.	Vocation/ Education
Elementary	1	K-5	459	
Middle/Jr. High	1	6-8	270	
High School	1	9-12	413	No

Higher Education Institutions
- Technical College ..... Stratham Comm. Tech. College
- College/University ..... Chester College of NE/McIntosh/UNH

Daycare Facilities 8
- Total Capacity 239

Community Services & Recreation

Protestant Churches 4
Catholic Churches 1
Hotels/Motels 1
Bed & Breakfasts 4
Live Theater 2
Museums 1
Local Television 1
- Channel 22, Epping TV & Bulletin Board

Library 1
- Harvey-Mitchell Memorial

Municipal Parks 1
Conservation Areas 3
Tennis Courts 1
Nearest Ski Areas ..... McIntyre
Other Recreation ..... 2 Race Tracks

Town Directory

Emergency Numbers
Fire/Police/Rescue 911

General Business
Fire 679-5446
Police 679-5122
Animal Control 679-5122

Schools
Elementary 679-8018
High School 679-5472
Superintendent's Office 679-8003

Town Offices
Code Enforcement and Health 679-1224
Highway 679-5441
Library 679-5944
Planning and Zoning, Welfare 679-1202
Recreation 679-3301
Tax Assessing 679-5441
Town Administrator 679-5441
Town Clerk/Tax Collector 679-8288
- (voter/car registrations, dog licenses, taxes, water/sewer payments)

Water and Sewer 679-5171

Other Resources
Department of Motor Vehicles 679-2111
Epping Post Office 679-5952
Rockingham County Sheriff 679-2225
Exeter Chamber of Commerce 772-2411
Raymond Chamber of Commerce 895-2254
Rockingham Planning Commission 778-0885

For more information, contact:
Town Administrator
157 Main Street, Epping, NH 03042
Telephone: 603-679-5441
Fax: 603-679-3002
Email: administrator@townofepping.com
Web: www.ci.epping.nh.us

Town Owned Properties

Map	Lot	Serial	Location	Value
10	032	619	High Road — 22 Acres with a Conservation Easement	52,901.00
12	026	539	Off Camp Lee Road — 4.5 Acres	28,500.00
15	013	2241	Red Oak Hill — 40,000 S.f., Triangle at intersection of Red Oak Hill, Plumer Road and Nottingham Sq. Rd.	25,000.00
18	001	2126	Jacobswell Road — 11.65 Acres, Conservation Land	49,700.00
22	044	1744	Hoar Pond Property — Taken by Eminent Domain for New Well 9/99; 56 +/- Beniah Lane	37,900.00
22	053	597	17 Academy Street — School Property — Watson Academy, Middle/High School, Elementary School	482,700.00
22	068	2503	Plumer Road — 17,000 S.f., Old Cemetery on Lehrmit Property	3,900.00
22	089	1837	Cate Street — 3.18 Acres, Public Skating Rink and Sports Field	45,000.00
22	096	2881	Cate Street — Sports Field and Tennis Courts	35,700.00
24	001	603	130 Old Hedding Rd. — 13.18 Acres	N/A
24	009	1716	Route 87 — 11.2 Acres	N/A
24	096	605	Old Hedding Rd — Dump — 11 Acres, Transfer Staion, Recycling and Highway Storage Ld	97,600.00
24	097	2891	Dorothy Drive — Backland — 6 Acres	30,100.00
25	002	607	Jacobswell Road — Forest — 2.37 Acres, Protected Conservation Forest Land	26,700.00
26	001	1780	Prescott Road — 2 Acres	26,100.00
26	014	2578	Joshua Lane — 3.21 Acres	27,300.00
26	015	2576	Joshua Lane — 1.47 Acres	25,500.00
26	016	2575	Joshua Lane — 2.02 Acres	26,100.00
26	017	2574	Joshua Lane — 1.24 Acres	25,300.00
26	018	2573	Joshua Lane — 1.71 Acres	25,800.00
26	019	2572	Joshua Lane — 1.12 Acres	25,200.00
26	020	2571	Joshua Lane — 1.77 Acres	25,900.00
26	021	2570	Joshua Lane — 1.59 Acres	25,700.00
26	022	2569	Joshua Lane — 1.68 Acres	25,800.00
26	023	2568	Quakerfield Drive — 1.46 Acres	25,500.00
26	024	2567	Joshua Lane — 1.52 Acres	25,600.00
26	025	2563	Joshua Lane — 1.10 Acres	25,200.00
26	026	2565	Joshua Lane — 1.37 Acres	25,500.00

Map	Lot	Serial	Location	Value
26	027	2566	Quakerfield Drive — 1.643 Acres	25,700.00
26	028	2564	Quakerfield Drive — 1.3 Acres	25,400.00
27	020	606	Mill Rd — 5.5 Acres, New Cemetery Land	54,800.00
27	020-a	2107	Mill Rd — 4.5 Acres, Connected to Lot #106, Cemetery Land	4,100.00
27	061	602	Holt Rd. — 6 Acres, West Epping Fire Station	102,600.00
27	095	2292	Folsom Lane — 10.5 Acres, Mary Folsom Blair Memorial Park	37,100.00
27	158	80	11 School Street — .31 Acres & Building	N/A
27	190	2108	Depot Road — 3.36 Acres	N/A
28	045	944	Ledgewood Lane — 23.85 Acres for Conservation	1,262.00
29	103	2932	Pleasant Street from Ed White — 4.4 Acres, Backland	4,400.00
29	104	2767	Pleasant Street — 17,200 S.f., Water Tower Land, .39 Acres	240,800.00
29	113	1239	37 Pleasant Street — Safety Complex	116,000.00
29	124	601	Pleasant Street — 12 Acres known as Scoutfield, owned by town, custody of School Officials	7,200.00
29	133	604	Main Street — 1.77 Acres, Town Hall and Parking Lot	584,900.00
29	134	595	Main Street — 9,000 S.f., Harvey Mitchell Memorial Library	143,400.00
29	135	592	Main Street — 7,200 S.f., Main St. Fire Station	111,200.00
29	161	2331	Mill Street — 30,000 S.f., Waste Water Treatment Facility Lift Station	18,000.00
29	162	2133	Water Street — 8,778 S.f., Miriam Jackson Memorial Park under custody of Conservation Comm.	25,000.00
29	167	599	Water Street — 5,226 S.f., Dar Memorial Lot	27,800.00
29	177	608	Bunker Ave. — 900 S.f., Parking Lot	17,200.00
29	283-e	2909	Calef Highway. — Whelabrator Easement to town for Sewer Lift Station	2,600.00
29	283-008	3094	Calef Highway — .057 Acres+d12	N/A
29	285	2130	Main Street — 12,740 S.f., Triangle above Cumberland Farms maintained by Epping Garden Club	114,200.00
29	312	1915	Bunker Ave. — 1,465 S.f., Three Lot Parking Lot	15,100.00
30	031	2135	Lagoon Road — 58 Acres, Municipal Sewage Treatment Facility	1,509,900.00
30	056	2263	Route 27 — 9.98 Acres	N/A
31	008	2741	Off Mast Road — 11.2 Acres	1,434.00
31	026	2832	Mast Road — 46.66 Acres	N/A
32	011	1071	Mast Road — 4.4 Acres	N/A
32	025	1933	Birch Road — 18 Acres	N/A

Town Owned Properties (continued)

Map	Lot	Serial	Location	Value
33	024	872	Route 101 West	N/A
33	025	2393	Route 101 — 1.49 Acres	N/A
33	026	2452	Off Route 101 — 1.38 Acres	N/A
33	027	2449	Off Route 101 — 2.16 Acres	N/A
34	010	494	Witham Road	N/A
34	015	1900	Tami Lane — .96 Acres	N/A
35	006	1361	Fremont Road — .17 Acres	N/A
36	020	2829	Fremont Road — .52 Acres & Bldg.	N/A
37	007	1674	Off Exeter Road — 25 Acres	N/A
39	004	2827	Off Birch Road — 2.2 Acres	N/A
39	010	2127	Birch Road — 4.5 Acres	N/A
39	011	137	10 Birch Road — 20 Acres	N/A

Marriages

January 1, 2005 – December 31, 2005

Date of Marriage	Name of Groom & Bride	Residence of Groom & Bride
1/15/2005	Michael R. Carney Anne-Marie T. Venuti	Epping Epping
1/29/2005	Arthur J. Frazer Kimberly A. Martineau	Epping Epping
2/5/2005	Adam L. Wells Nichole M. Richardson	Epping Epping
3/18/2005	Gregory J. Keefe Donna L. Jackson	Epping Epping
3/26/2005	Robert F. Barrett Leonore E. Theberge	Bradford, MA Epping
5/8/2005	Ronald J. Marino Brandi-K L. Zukowski	Epping Epping
5/14/2005	Paul F. Doyle Tracy Lariviere	Epping Epping
5/14/2005	Peter C. Stich Joann C. Bossi	Epping Epping
5/15/2005	Bradley J. Trimby Maike Salet	Epping Holland
5/28/2005	Jason E. Tessier Angela M. Bastable	Epping Epping
6/12/2005	Edward J. Martini Carol A. Ouellette	Epping Epping
6/18/2005	Richard V. Proudy Nancy J. Laskey	Epping Epping

Date of Marriage	Name of Groom & Bride	Residence of Groom & Bride
6/19/2005	Tobin W. Bernier Brandi J. Miller	East Haven, CT Epping
6/25/2005	Jason D. McCarthy Sharon R. Merrill	Epping Epping
6/25/2005	Brian K. Anderson Maria Hennessey	Epping Newmarket
7/6/2005	Daniel T Stewart Wendy E. Griffin	Epping Epping
7/10/2005	Timothy Morrissey Rachel A. Barretto	Epping Epping
7/24/2005	Wayne A. Gentgen Stephanie M. Spencer	Epping Epping
7/30/2005	David W. Lavoie Lila L. Mace	Epping Epping
8/6/2005	Christopher R. Thurston Allison L. Leavis	Epping Epping
8/6/2005	Leland H. Kellar Amie E. Graham	Hampton, NH Epping
8/13/2005	Gregory D. Davis Joanne C. Cole	Epping Epping
8/19/2005	William W. Storey Alycia M. Esposito	Epping Epping
8/20/2005	Thomas C. Gowen Dorleena L. Wylie	Epping Epping
8/27/2005	Kevin M. Arneil Stephanie L. Panevino	Epping Epping
8/30/2005	David L. Durgin Sioe H. Go	Epping Somersworth
9/3/2005	Robert G. Thibedore Joanne I. Hanna	Epping Epping
9/4/2005	Taylor J. Smalley Christina A. Hart	Epping Epping
9/24/2005	Bruce S. Hutchinson Elizabeth A. Downs	Epping Epping
9/24/2005	Marc D. Smith Aimee S. Zelman	Epping Epping
10/01/2005	David L. Breck Gabriela Fennell	Epping Epping
10/05/2005	Walter C. Drown Eva M. Skelly-Peters	Epping Epping
10/08/2005	Dennis S. Pelletier Jennifer A. Johns	Epping Epping
10/08/2005	Jay W. McKinley Penney L. Perdue	Epping Epping
10/16/2005	Jason A. Byram Lisa Y. Kamhi	Epping Epping
10/22/2005	David J. Bascio Claire F. Murphy	Epping Epping
11/05/2005	Richard A. Coleman Laura M. Goss	Epping Epping
11/19/2005	Mark A. Fortier Brenda M. Martell	Epping Epping
12/24/2005	Christopher M. Alix Anne M. Matthews	Fremont Epping
12/26/2005	Michael D. Chamberlain Jennifer L. Johnson	Raymond Epping
12/30/2005	Nicholas J. Denoncour Karen A. Low	Epping Epping
12/31/2005	Steven M. George Katherine M. Haynes	Epping Epping
12/31/2005	Kevin J. Mitchell Erin A. Marcou	Manchester Epping

Births

January 1, 2005 – December 31, 2005

Date of Birth	Child's Name	Parents' Names	Birthplace
1/2/2005	Sophia Grace Morang	Amy Morang Jonathan Morang	Portsmouth
1/12/2005	Dev Singh Sappal	Harbinder Sappal Jatinder Sappal	Dover
1/27/2005	Keaghan Frances Hayes	Stacey Hayes Jamie Hayes	Manchester
1/29/2005	Grace Elisabeth Shoemaker	Jennifer Shoemaker Bryan Shoemaker	Exeter
1/30/2005	Madison Taylor Milliken	Kimberly Milliken Roger Milliken	Exeter
1/31/2005	Ian Matthew Whitman	Tammyanne Whitman Daniel Whitman	Exeter
2/4/2005	Aryanna Brooke Onokhin	Keri Onokhin Sergey Onokhin	Exeter
3/6/2005	Connor Cassidy Altbergs	Deborah Altbergs Jon Altbergs	Exeter
3/10/2005	Tyler Evan Rinko	Christine Rinko Bryan Rinko	Exeter
3/13/2005	Brendan Todd Sherman	Patricia Sherman Kevin Sherman	Portsmouth
3/15/2005	Vincent Raapzaad Hassell-Higgins	Dawn Higgins Shawn Hassell	Exeter
3/16/2005	Ashley Marie Garside	Jenifer Garside Norman Garside	Manchester
3/30/2005	Devon Jay Sadler	Tricia Sadler Joshua Sadler	Exeter
3/30/2005	Olivia Erin Armstrong	Lisa Armstrong William Armstrong	Exeter
4/9/2005	Aiden Brody Goulet	Jana Goulet Alfred Goulet	Portsmouth
4/14/2005	Christel Anastasia Bellen	Stacey Bellen Frederick Bellen	Exeter
4/19/2005	Cassidy Helen Lustenberger	Maria Lustenberger Daniel Lustenberger	Exeter
4/23/2005	Leah Noelle Hackett	Jennifer Hackett Craig Hackett	Exeter

Date of Birth	Child's Name	Parents' Names	Birthplace
5/1/2005	Aidan Cristian Rothkegel	Vilamrie Sanchez Cedric Rothkegel	Portsmouth
5/5/2005	Owen Patrick Horton	Melanie Horton Kevin Horton	Exeter
5/8/2005	Dylan Michael Higginbottom	Nicole Higginbottom Brian Higginbottom	Exeter
5/12/2005	Bailey Jeanne Tracchia	Melissa LeBlanc-Tracchia David Tracchia	Dover
5/12/2005	Nathan Ryan McTague	Shana McTague Charles McTague	Exeter
5/22/2005	Lilly Diana Sheerin	Jessica Sheerin Robbie Sheerin	Portsmouth
5/26/2005	Julianna JB Arnold	Elizabeth Arnold Norman Arnold	Exeter
6/7/2005	Aiden Daniel Mueller	Kimberly Mueller Daniel Mueller	Manchester
6/14/2005	Benjamin James Craig	Shelly Craig Jerry Craig	Exeter
6/20/2005	Callee Rose Hynds	Tiffany Hynds Gregory Hynds	Exeter
6/21/2005	Tyler Christopher Curtis	Michelle Curtis Chad Curtis	Portsmouth
6/24/2005	Bella Louise Tessier	Angela Tessier Jason Tessier	Exeter
6/26/2005	Lindsey Jennifer Parents	Tricia Parents David Parents	Dover
6/30/2005	Christopher Adam Sullivan	Jennifer Sullivan Richard Sullivan	Exeter
7/11/2005	Hailey Grace Bromley	Lorie Bromley Jonathan Bromley	Exeter
7/13/2005	Aiden Atherton Dyer	Renee Dyer Martin Dyer	Portsmouth
7/14/2005	Carter Jackson Landry	Alyssa Landry Paul Landry	Exeter
7/28/2005	Victoria Elizabeth Merrill	Kelley Merrill Casey Merrill	Exeter
7/28/2005	Masefield Augustus Denny	Traci Denny Stephen Denny	Exeter

Births (continued)

Date of Birth	Child's Name	Parents' Names	Birthplace
8/4/2005	Pacy Francis Morgado	Amie Morgado Paul Morgado	Exeter
8/5/2005	Jackson Krueger Isenberg	Danielle Isenberg Stefan Isenberg	Exeter
8/20/2005	Emmett James Hartford	Susan Hartford Bradley Hartford	Exeter
8/24/2005	Dylan Stephen Dulong	Pamela Dulong Daniel Dulong	Exeter
8/26/2005	Allison Mary Galante	Katherine Galante Thomas Galante	Exeter
8/30/2005	Dallas Robert Flores	Melissa Flores Samuel Flores	Derry
9/26/2005	Maelie Marie McAniff	Megan McAniff Patrick McAniff	Exeter
9/26/2005	Malaney Morgan McAniff	Megan McAniff Patrick McAniff	Exeter
10/04/05	Christopher John Peracchi	Kelly Peracchi John Peracchi	Manchester
10/08/05	Mackenzie Susan Garrant	Kimberly Garrant Christopher Garrant	Exeter
10/17/05	Ayla Ann Bennett	Erin Bennett William Bennett	Exeter
10/22/05	Aidan Robert Rossel	Kerstin Rossel Robert Rossel	Portsmouth
10/27/05	Alexander Robert James Tuttle	Ann Marie Tuttle Christopher Tuttle	Exeter
11/28/05	Brady Evans Dwyer	Tracy Dwyer Thomas Dwyer	Portsmouth
12/01/05	Mackenzie Erin Milbury	Erin Milbury Matthew Milbury	Portsmouth
12/18/05	Richelle Desirae Currier	Holly Currier Robert Currier	Exeter
12/18/05	Robert Lee Currier	Holly Currier Robert Currier	Exeter
12/27/05	Alec Henry Webster	Amy Webster Mark Webster	Exeter

Deaths

January 1, 2005 – December 31, 2005

Date of Death	Place of Death	Name of Deceased	Father's Name	Mother's Name
11/20/2004	Brentwood	Rose Morel	Adolphus David	Marie Dumas
1/5/2005	Brentwood	Doris Carmichael	Warren White	Sadie Pierce
1/11/2005	Exeter	Daniel Dischert	Lewis Dischert	Pauline Bridges
1/23/2005	Epping	Norman Judkins	George Judkins	Gladys Abbott
1/25/2005	Exeter	William Parker	Albert Parker	Annie Purington
2/10/2005	Dover	Jean Lewis	Angelo Rossetti	Margaret McCarthy
2/13/2005	Epping	Tonya Neihart	Roland Desjardins	Patricia Locke
3/2/2005	Manchester	Robert Coe	Ralph Coe	Phyllis Dennie
3/7/2005	Epping	Steven Reynolds	Charles Reynolds	Irene Couture
3/24/2005	Exeter	Fannie Smith	Charles Rock	Annie West
3/28/2005	Exeter	James McKay	Unknown	Lucy Blye
4/20/2005	Epping	Elinor Anderson	Everett Anderson	Maude Bohning
4/28/2005	Exeter	Lillian Burnett	Harry Smith	Olive Damon
4/28/2005	Epping	Annette Rollins	Alfred Bernier	Eva Desrosiers
5/9/2005	Epping	Edward Young	Edward Young	Melina Paris
5/11/2005	Exeter	Bruce Brackett	Harry Brackett	Florence Braley
6/27/2005	Exeter	Willis Mailhot	Arthur Mailhot	Margaret Audette
7/5/2005	Rochester	June Robarge	Burliegh Cook	Lera Howard
7/25/2005	Exeter	Virginia Johnson	Edward Cain	Elizabeth Chaisson
7/30/2005	Brentwood	Walter Driscoll	Jeremiah Driscoll	Margaret Lyons
8/23/2005	Manchester	Barbara Nee	Arthur Deleskey	Helen Lawson
9/8/2005	Exeter	Christopher Pipitone	Pasquale Pipitone	Ruth Roemer
9/12/2005	Epping	Albert Drouin	Fred Drouin	Rosanna LaCroix
9/19/2005	Epping	Lawrence Lazazzera	Lino Lazazzera	Madeline Zwicker
9/20/2005	Concord	Elizabeth Young	Leon Cox	Doris Gilpatric
9/25/2005	Epping	Roger Gauthier	Joseph Gauthier	Hermina Morin
9/29/2005	Exeter	John Welch	John Welch	Leda Levasseur
10/2/2005	Epping	Robert Barton	George Barton	Margaret Willey
10/6/2005	Epping	David Lavigne	Cyril Lavigne	Pearl Bernier
10/11/2005	Exeter	Mildred Tuttle	Harold Larkin	Eunice Call
10/19/2005	Portsmouth	Ada Dionne	George Nichols	Melena Proulx
10/29/2005	Lee	Olivia Hartford	George Rogers	Lottie Raymond
11/10/2005	Exeter	Glenn Johnson	Herbert Johnson	Ruth Nichols
11/13/2005	Exeter	Muriel Roberts	Alfred Wilson	Marguerite Livingston
12/04/2005	Epping	John Locke	Stanley Locke	Flora Griffin
12/07/2005	Brentwood	Stephen Lecolst	Stephen Lecolst	Gertrude Andrews
12/15/2005	Epping	Annie Wiggin	Unknown	Jenny Germaine
12/29/2005	Epping	Jeannette Lefebvre	Joseph Martin	Albertine Blanchette

2006 Town Warrant Articles

To the inhabitants of the Town of Epping, County of Rockingham, in the State of New Hampshire, qualified to vote in town affairs:

First Session

You are hereby notified to meet for the First (Deliberative) Session of the annual town meeting, to be held at the Epping Middle High School Auditorium, Epping, NH on the eighth day of February 2006 being Wednesday, at seven in the evening (7 p.m.) The First (Deliberative) Session will consist of explanation, discussion, and debate of each of the following warrant articles, and will afford those voters who are present the opportunity to propose, debate and adopt amendments to each warrant article, except those articles whose wording is prescribed by state law.

Second Session

You are also notified to meet for the Second Session of the annual town meeting, to elect town officers by official ballot and to vote by official ballot on the warrant articles as they may have been amended at the First Session, to be held at the Epping Middle High School, Epping NH, on the Fourteenth day of March 2006, being Tuesday, at eight o'clock in the forenoon (the polls are to be open at 8 a.m. and may not close prior to 7 p.m.) to act upon the following:

Article 1: Election of Officers

To choose necessary town officers for the ensuing year:

- Two Board of Adjustment Members for three (3) years.
- Three Budget Committee Members for three (3) years.
- One Budget Committee Member for one (1) year.
- One Cemetery Trustee for three (3) years.
- One Supervisor of the Checklist for six (6) years.
- One Fire Ward for three (3) years.
- Two Library Trustees for three (3) years.
- One Moderator for two (2) years.
- Two Planning Board Members for three (3) years.
- Two Selectmen for three (3) years.
- One Trustee of the Trust Funds for three (3) years.
- One Water and Sewer Commissioner for three (3) years.

Article 2: Planning Amendment 1

Are you in favor of the adoption of Amendment No. 1 as proposed by the Planning Board for the town zoning ordinance to change Article 2 Section 3, West Epping Commercial Business Zone as follows: To remove certain uses as permitted uses that the planning board feels are incompatible with the scale, uses, and lots in the area. The following uses are proposed to be removed: wholesale establishments, motel/hotel, shopping malls and plazas, recreation establishments/campgrounds, and gasoline stations. **[Recommended by the Planning Board 4-0-0]**

Article 3: Planning Amendment 2

Are you in favor of the adoption of Amendment No. 2 as proposed by the Planning Board for the town zoning ordinance to change Article 2, Section 6 Residential Zone and Section 7 Rural Residential Zone by changing the following parcels from Residential to Rural Residential: Map 7, Parcels 1 and2. Map 13: Parcels 1 through 16. Map 19: Parcels 1 through 3. Map 20: Parcels 1 through 19. Map 26: Parcels 43 through 45 and 87 through 93. The amendment will change the permitted uses and raise the minimum lot sizes. **[Recommended by the Planning Board 4-0-0]**

Article 4: Planning Amendment 3

Are you in favor of the adoption of Amendment No. 3 as proposed by the Planning Board for the town zoning ordinance to amend Article 3, Industrial Commercial Zone and Article 2, Section 6 Residential Zone and Article 2, Section 5 High Density Residential Zone by changing the following parcels from their existing zoning to be included in Article 2, Section 4 Central Business Zone: Map 29: Parcels 178, 186 through 193, 198 through 202, 205, 206, 208 through 216, 285 through 291, 293, 294, and 296. The amendment will change the permitted uses for these properties in an effort to encourage more non-residential development in areas near the core of downtown and promote high-density mixed uses in downtown. This change seeks to encourage revitalization of Epping's downtown and make it a destination for the Town. **[Recommended by the Planning Board 3-0-1]**

Article 5: Planning Amendment 4

Are you in favor of the adoption of Amendment No. 4 as proposed by the Planning Board for the town zoning ordinance to amend Article 10 Epping Wetlands Ordinance to provide greater protections to wetland resources that are associated with the Piscassic River in the triangular area of Epping bounded by Route 125, Route 101, and the border with the Town of Brentwood. The proposed amendment will increase buffer requirements for these wetlands and mitigation requirements for impacts. The proposed amendment will also limit water withdrawals from wetland resources to public safety and drinking water purposes. **[Recommended by the Planning Board 4-0-0]**

Article 6: Reaffirm the Adoption of the Provisions of RSA 41:14-a: Allowing the Board of Selectmen to Acquire or Sell Land or Buildings

To see if the Town will reaffirm their adoption the provisions of RSA 41:14-a

which authorizes the Board of Selectmen to acquire or sell land, buildings, or both, provided that the Selectmen first submit the proposed acquisition or sale to the Planning Board and Conservation Commission for review and recommendation, and further provided that they first hold two public hearings on the proposal. Then Selectmen may proceed, provided that if 50 or more registered voters petition the Selectmen, the acquisition or sale shall not proceed until it is approved by the voters at town meeting. **[Recommended by the Board of Selectmen 4-0]**

Article 7: Amending the Elderly Exemption

To see if the Town will vote to modify the Elderly Exemption from property tax in the Town of Epping, based on assessed value, for qualified full time resident taxpayers to be as follows: for a person 65 years of age up to 74 years, $50,000; for a person 75 years up to 79 years, $65,000; for a person 80 years of age or older $75,000. To qualify, the person must have resided in the State of New Hampshire at least 5 consecutive years preceding April 1, own the real estate individually or jointly, or if the real estate is owned by such person's spouse, they must have been married or a domestic partner for at least 5 years. In addition, the taxpayer must have a net income of not more than $19,000 or, if married, a combined net income of not more than $29,000, and own assets not in excess of $50,000; excluding the value of the property this exemption is applied to and which is the person's primary residence. **[Recommended by the Board of Selectmen 4-0]**

Article 8: Spraying for Mosquitoes

To see if the Town will vote to support the method of widespread spraying for the treatment and extermination of mosquitoes, insects and other pests. **[Recommended by the Board of Selectmen 4-0]**

Article 9: Town Hall Improvement Expendable Trust

To see if the Town will raise and appropriate the sum of twenty thousand dollars ($20,000) to be placed in the previously established Town Hall Improvement Expendable Trust Fund. This sum will come from fund balance and no additional funds will be raised through taxation. **[Recommended by the Board of Selectmen 3-2; Not Recommended by the Municipal Budget Committee 2-7-1]**

Article 10: Landfill Closure Fund

To see if the Town will vote to raise and appropriate the sum of Five Thousand Dollars ($5,000) to be deposited into the existing Landfill Closure Capital Reserve Fund. **[Not Recommended by the Board of Selectmen 1-4; Not Recommended by the Municipal Budget Committee 0-9-1]**

Article 11: Compactor/Container Purchase for Transfer Station

To see if the town will raise and appropriate the sum of thirty thousand dollars and no cents ($30,000.00) for the purchase of a new solid waste compactor and container and to perform any necessary site work at the transfer station. **[Recommended by the Board of Selectmen 3-2; Recommended by the Municipal Budget Committee 7-2-1]**

Article 12: Police COPS FAST Grant

To see if the Town will vote to raise and appropriate the sum of $42,135.00 (Forty Two Thousand One Hundred Thirty Five Dollars) for the hiring of one additional full-time Police Officer including benefits. $17,135.00 (Seventeen Thousand One Hundred Thirty Five Dollars) is to be raised by taxes. The balance of $25,000.00 (Twenty Five Thousand Dollars) shall be provided by an approved three year United States Department of Justice Office of Community Oriented Policing Services Grant funded at $25,000.00 per year. Approval would call for a total estimated increase of $132,831.00 (One Hundred Thirty Two Thousand Eight Hundred Thirty One Dollars) in fiscal years 2006, 2007, and 2008. $57,831.00 (Fifty Seven Thousand Eight Hundred Thirty One Dollars) is to be raised by taxes with a total offsetting revenue from the grant of $75,000.00 (Seventy Five Thousand Dollars). Upon termination of the grant period (3 years) the Town would fully fund the additional full-time Police Officer position. In the event federal funding expires, the Town authorizes an additional $6,000.00 (Six Thousand Dollars) be raised and appropriated to fund the additional officer. **[Recommended by the Board of Selectmen 3-2; Recommended by the Municipal Budget Committee 6-2-1]**

Article 13: Highway Truck Expendable Trust Fund

To see if the Town will vote to raise and appropriate the sum of Twenty Thousand Dollars ($20,000) to be added to the existing Highway Truck Capital Reserve Fund. **[Not Recommended by the Board of Selectmen 1-4; Not Recommended by the Municipal Budget Committee 1-8-1]**

Article 14: Funds For ETV

To see if the town will vote to raise and appropriate the sum of $19,343.00 (Nineteen Thousand Three Hundred Forty Three Dollars) to be placed in the previously established Epping Television Expendable Trust Fund. These funds represent the difference between the Epping Television Operating Budget and the amount of money collected in franchise fees in 2005. This sum will come from the fund balance and will have no impact on the tax rate. **[Recommended by the Board of Selectmen 5-0; Recommended by the Municipal Budget Committee 9-0-1]**

Article 15: Lease/Purchase of Ambulance

To see if the town will vote to authorize the Board of Selectmen to enter into a five (5) year lease agreement not to exceed one hundred ninety-five thousand dollars and no cents ($195,000.00) for the purpose of leasing and equipping

an ambulance for the Fire Department, and to raise and appropriate the first year's lease expenditure of an amount not to exceed thirty nine thousand dollars and no cents ($39,000.00) from the Public Safety Facilities Fund, a fund solely financed by revenue from the ambulance fees. This lease agreement will contain a non-appropriation clause and will have a one dollar ($1.00) purchase option at the end of the lease. There will be no tax impact in 2006. **[Recommended by the Board of Selectmen 3-2; Recommended by the Municipal Budget Committee 6-3-1]**

Article 16: Contribution to Adult Tutorial Program

To see if the Town will vote to raise and appropriate the sum of Five Hundred Dollars ($500.00) to be distributed to the Adult Tutorial Program for services estimated to be rendered to residents of the Town during the year 2006. **[Recommended by the Board of Selectmen 3-2; Recommended by the Municipal Budget Committee 7-3-1]**

Article 17: Contribution to Aids Response Seacoast

To see if the Town will vote to raise and appropriate the sum of Five Hundred Twenty Five Dollars ($525.00) to be distributed to the AIDS Response Seacoast for services estimated to be rendered to residents of the Town during the year 2006. **[Recommended by the Board of Selectmen 3-2; Recommended by the Municipal Budget Committee 5-4-1]**

Article 18: Contribution to the American Red Cross — Great Bay Chapter

To see if the Town will vote to raise and appropriate the sum of Five Hundred Dollars ($500.00) to be distributed to American Red Cross — Great Bay Chapter for services estimated to be rendered to residents of the Town during the year 2006. **[Recommended by the Board of Selectmen 3-2; No Recommendation from the Municipal Budget Committee 5-5]**

Article 19: Contribution to the Area Homecare and Family Services

To see if the Town will vote to raise and appropriate the sum of Two Thousand Six Hundred and Ten Dollars ($2,610) to be distributed to Area Homecare & Family Services for services estimated to be rendered to residents of the Town during the year 2006. **[Recommended by the Board of Selectmen 3-2; Recommended by the Municipal Budget Committee 5-4-1]**

Article 20: Contribution to the Seacoast Big Brother/big Sister Program

To see if the Town will vote to raise and appropriate the sum of One Thousand Six Hundred Twenty Dollars ($1,620) to be distributed to Seacoast Big Brother/ Big Sister Program for services estimated to be rendered to residents of the Town during the year 2006. **[Recommended by the Board of Selectmen 3-2; Recommended by the Municipal Budget Committee 5-4-1]**

Article 21: Contribution to Child and Family Services

To see if the Town will vote to raise and appropriate the sum of Four Thousand Dollars ($4,000) to be distributed to Child & Family Services for services estimated to be rendered to residents of the Town during the year 2006. **[Recommended by the Board of Selectmen 3-2; Recommended by the Municipal Budget Committee 6-3-1]**

Article 22: Contribution to the Community Diversion Program

To see if the Town will vote to raise and appropriate the sum of One Thousand Five Hundred and Ninety Dollars ($1,590) to be distributed to Community Diversion Program for services estimated to be rendered to residents of the Town during the year 2006. **[Not Recommended by the Board of Selectmen 0-5; Not Recommended by the Municipal Budget Committee 4-5-1]**

Article 23: Contribution to the Lamprey Health Care

To see if the Town will vote to raise and appropriate the sum of Three Thousand Seven Hundred Eighty Dollars ($3,780) to be distributed to Lamprey Health Care for services estimated to be rendered to residents of the Town during the year 2006. **[Recommended by the Board of Selectmen 3-2; Recommended by the Municipal Budget Committee 6-3-1]**

Article 24: Contribution to the Richie Mcfarland Children's Center

To see if the Town will vote to raise and appropriate the sum of Three Thousand Eight Hundred Fifty Dollars ($3,850) to be distributed to McFarland Children's Center for services estimated to be rendered to residents of the Town during the year 2006. **[Recommended by the Board of Selectmen 3-2; Recommended by the Municipal Budget Committee 5-4-1]**

Article 25: Contribution to the Retired Senior Volunteer Program

To see if the Town will vote to raise and appropriate the sum of Three Hundred Dollars ($300) to be distributed to Retired Senior Volunteer Program for services estimated to be rendered to residents of the Town during the year 2006. **[Recommended by the Board of Selectmen 3-2; Recommended by the Municipal Budget Committee 6-3-1]**

Article 26: Contribution to the Rockingham County Community Action

To see if the Town will vote to raise and appropriate the sum of Ten Thousand Two Hundred Eighty-Five Dollars ($10,285) to be distributed to Rockingham Co. Community Action for services estimated to be rendered to residents of the Town during the year 2006. **[Recommended by the Board of Selectmen 3-2; Recommended by the Municipal Budget Committee 6-3-1]**

Article 27: Contribution to Rockingham Nutrition and Meals On Wheels
To see if the Town will vote to raise and appropriate the sum of Three Thousand Nine Hundred and Ten Dollars ($3,910) to be distributed to Rockingham Nutrition & Meals On Wheels for services estimated to be rendered to residents of the Town during the year 2006. **[Recommended by the Board of Selectmen 3-2; Recommended by the Municipal Budget Committee 6-3-1]**

Article 28: Contribution to A Safe Place
To see if the Town will vote to raise and appropriate the sum of Five Hundred Dollars ($500) to be distributed to A Safe Place for services estimated to be rendered to residents of the Town during the year 2006. **[Recommended by the Board of Selectmen 3-2; Recommended by the Municipal Budget Committee 6-3-1]**

Article 29: Contribution to Seacoast Hospice
To see if the Town will vote to raise and appropriate the sum of One Thousand Five Hundred Dollars ($1,500) to be distributed to Seacoast Hospice for services estimated to be rendered to residents of the Town during the year 2006. **[Recommended by the Board of Selectmen 3-2; Recommended by the Municipal Budget Committee 6-3-1]**

Article 30: Contribution to Seacoast Mental Health Center
To see if the Town will vote to raise and appropriate the sum of Two Thousand Five Hundred Dollars ($2,500.00) to be distributed to Seacoast Mental Health for services estimated to be rendered to residents of the Town during the year 2006. **[Not Recommended by the Board of Selectmen 0-5; Not Recommended by the Municipal Budget Committee 3-6-1]**

Article 31: Contribution to Sexual Assault Support Services
To see if the Town will vote to raise and appropriate the sum of One Thousand Two Hundred and Fifty Dollars ($1,250) to be distributed to Sexual Assault Support Services for services estimated to be rendered to residents of the Town during the year 2006. **[Recommended by the Board of Selectmen 3-2; Recommended by the Municipal Budget Committee 6-3-1]**

Article 32: 2006 Operating Budget
To see if the Town will vote to raise and appropriate as an operating budget, not including appropriations by special warrant articles and other appropriations voted separately, the amounts set forth on the budget posted with the warrant or as amended by vote of the first session, for the purposes set forth therein, totaling four million eight hundred eighty-one thousand one hundred two dollars and eighty-one cents ($4,881,102.81). Should this article be defeated, the default budget shall be four million seven hundred twenty seven thousand two hundred eighty-eight dollars and thirty nine cents ($4,727,288.39), which is the same as last year, with certain adjustments required by previous action of the Town or by law or the governing body may hold one special meeting, in accordance with RSA 40:13, X and XVI, to take up the issue of a revised operating budget only. **[Recommended by the Board of Selectmen 5-0; Recommended by the Municipal Budget Committee 9-0-1]**

Article 33: By Petition: Contribution to Lamprey River Youth Soccer
To see if the Town will vote to raise and appropriate the sum of One Thousand Dollars ($1,000) to be distributed to Lamprey River Youth Soccer. **[Recommended by the Board of Selectmen 4-0; Recommended by the Municipal Budget Committee 6-3-1]**

Article 34: By Petition: Contribution to the Epping Youth Athletic Association
To see if the Town will vote to raise and appropriate the sum of Three Thousand Dollars ($3,000) in support of the Epping Youth Athletic Association. **[Recommended by the Board of Selectmen 4-0; Recommended by the Municipal Budget Committee 9-0-1]**

Article 35: By Petition: Discontinuance of Two Right of Ways Between Meadowbrook Drive and Town Tax Map 17 Lot 9
To see if the Town will discontinue two 50ft dedicated ways between Meadowbrook Drive and Tax Map 17 Lot 9.

Article 36: By Petition: Rescind 2004 Town Meeting Noise Ordinance
To see if the Voters of the Town of Epping will rescind its vote of March 9, 2004 where Article 48 changed the noise ordinance to read, "so that from 7 a.m. to 9 p.m. residents can use and enjoy, on their own property, recreational vehicles and other operating equipment" and return the ordinance to its original language and intent.

2006 Town Budget

MS-7

BUDGET OF THE TOWN WITH A MUNICIPAL BUDGET COMMITTEE

OF THE TOWN OF EPPING, NEW HAMPSHIRE

BUDGET FORM FOR TOWNS WHICH HAVE ADOPTED
THE PROVISIONS OF RSA 32:14 THROUGH 32:24

Appropriations and Estimates of Revenue for the Ensuing Year January 1, 1006 to December 31, 2006

IMPORTANT:

Please read RSA 32:5 applicable to all municipalities.

1. Use this form to list the entire budget in the appropriate recommended and not recommended area. This means the operating budget and all special and individual warrant articles must be posted.
2. Hold at least one public hearing on this budget.
3. When completed, a copy of the budget must be posted with the warrant. Another copy must be placed on file with the town clerk, and a copy sent to the Department of Revenue Administration at the address below.

This form was posted with the warrant on (Date):_____

BUDGET COMMITTEE

Please sign in ink.

Laurie A Beaty

THIS BUDGET SHALL BE POSTED WITH THE TOWN WARRANT

FOR DRA USE ONLY

NH DEPARTMENT OF REVENUE ADMINISTRATION
MUNICIPAL SERVICES DIVISION
P.O. BOX 487, CONCORD, NH 03302-0487
(603)271-3397

MS-7
Rev. 08/05

MS-7 Budget - Town/City of _____ FY _____

1	2	3	4	5	6	7	8	9
ACCT.#	PURPOSE OF APPROPRIATIONS (RSA 32:3,V)	Warr. Art.#	Appropriations Prior Year As Approved by DRA	Actual Expenditures Prior Year	SELECTMEN'S APPROPRIATIONS Ensuing Fiscal Year (RECOMMENDED)	(NOT RECOMMENDED)	BUDGET COMMITTEE'S APPROPRIATIONS Ensuing Fiscal Year RECOMMENDED	NOT RECOMMENDED
	GENERAL GOVERNMENT		XXXXXXXXX	XXXXXXXXX	XXXXXXXXX	XXXXXXXXX	XXXXXXXXX	XXXXXXXXX
4130-4139	Executive		176310.56	175005.6	182221		182221	
4140-4149	Election,Reg.& Vital Statistics		67145.2	65836.93	76152		76152	
4150-4151	Financial Administration		144178.93	124144.18	149375		149375	
4152	Revaluation of Property		71500	49570.23	43000		43000	
4153	Legal Expense		30500	31980.51	45000		45000	
4155-4159	Personnel Administration		44100	23769.75	250		250	
4191-4193	Planning & Zoning		85236.73	85106.76	97230		97230	
4194	General Government Buildings		119106	119938.39	111160		111160	
4195	Cemeteries		6000	6000	6000		6000	
4196	Insurance		45000	44762.8	46000		46000	
4197	Advertising & Regional Assoc.		0	0	0		0	
4199	Other General Government		31229	15774.92	33489		33489	
	PUBLIC SAFETY		XXXXXXXXX	XXXXXXXXX	XXXXXXXXX	XXXXXXXXX	XXXXXXXXX	XXXXXXXXX
4210-4214	Police		977903.98	982358.43	1033324		1033324	
4215-4219	Ambulance		293758	243921.8	256678		256678	
4220-4229	Fire		151914	143701.95	157997		157997	
4240-4249	Building Inspection		105416	88749.15	112811		112811	
4290-4298	Emergency Management		0	0	0		0	
4299	Other (Including Communications)		0	0	0		0	
	AIRPORT/AVIATION CENTER		XXXXXXXXX	XXXXXXXXX	XXXXXXXXX	XXXXXXXXX	XXXXXXXXX	XXXXXXXXX
4301-4309	Airport Operations							
	HIGHWAYS & STREETS		XXXXXXXXX	XXXXXXXXX	XXXXXXXXX	XXXXXXXXX	XXXXXXXXX	XXXXXXXXX
4311	Administration							
4312	Highways & Streets		476520.85	484325.41	550719			
4313	Bridges		0	0	0			

MS-7
Rev. 08/05

MS-7 Budget - Town/City of _____ FY _____

1	2	3	4	5	6	7	8	9
ACCT.#	PURPOSE OF APPROPRIATIONS (RSA 32:3,V)	Warr. Art.#	Appropriations Prior Year As Approved by DRA	Actual Expenditures Prior Year	SELECTMEN'S APPROPRIATIONS Ensuing Fiscal Year (RECOMMENDED)	(NOT RECOMMENDED)	BUDGET COMMITTEE'S APPROPRIATIONS Ensuing Fiscal Year RECOMMENDED	NOT RECOMMENDED
	HIGHWAYS & STREETS cont.		XXXXXXXXX	XXXXXXXXX	XXXXXXXXX	XXXXXXXXX	XXXXXXXXX	XXXXXXXXX
4316	Street Lighting		20000	15920.39	20000		20000	
4319	Other							
	SANITATION		XXXXXXXXX	XXXXXXXXX	XXXXXXXXX	XXXXXXXXX	XXXXXXXXX	XXXXXXXXX
4321	Administration							
4323	Solid Waste Collection		56718	46654.58	72290		72290	
4324	Solid Waste Disposal		175250	177319.69	224400		224400	
4325	Solid Waste Clean-up							
4326-4329	Sewage Coll. & Disposal & Other							
	WATER DISTRIBUTION & TREATMENT		XXXXXXXXX	XXXXXXXXX	XXXXXXXXX	XXXXXXXXX	XXXXXXXXX	XXXXXXXXX
4331	Administration							
4332	Water Services							
4335-4339	Water Treatment, Conserv.& Other							
	ELECTRIC		XXXXXXXXX	XXXXXXXXX	XXXXXXXXX	XXXXXXXXX	XXXXXXXXX	XXXXXXXXX
4351-4352	Admin. and Generation							
4353	Purchase Costs							
4354	Electric Equipment Maintenance							
4359	Other Electric Costs							
	HEALTH/WELFARE		XXXXXXXXX	XXXXXXXXX	XXXXXXXXX	XXXXXXXXX	XXXXXXXXX	XXXXXXXXX
4411	Administration		10530	4203.67	11530		11530	
4414	Pest Control		2980	1121.5	2980		2980	
4415-4419	Health Agencies & Hosp. & Other							
4441-4442	Administration & Direct Assist.							
4444	Intergovernmental Welfare Pymnts							
4445-4449	Vendor Payments & Other							

MS-7 Budget - Town/City of _____ FY _____

1	2	3	4	5	6	7	8	9
ACCT.#	PURPOSE OF APPROPRIATIONS (RSA 32:3,V)	Warr. Art.#	Appropriations Prior Year As Approved by DRA	Actual Expenditures Prior Year	SELECTMEN'S APPROPRIATIONS Ensuing Fiscal Year (RECOMMENDED)	(NOT RECOMMENDED)	BUDGET COMMITTEE'S APPROPRIATIONS Ensuing Fiscal Year RECOMMENDED	NOT RECOMMENDED
	CULTURE & RECREATION		XXXXXXXXX	XXXXXXXXX	XXXXXXXXX	XXXXXXXXX	XXXXXXXXX	XXXXXXXXX
4520-4529	Parks & Recreation		176341.23	134621.22	174886		174886	
4550-4559	Library		114241.14	114241.14	127638		127638	
4583	Patriotic Purposes		1500	1350	1500		1500	
4589	Other Culture & Recreation							
	CONSERVATION		XXXXXXXXX	XXXXXXXXX	XXXXXXXXX	XXXXXXXXX	XXXXXXXXX	XXXXXXXXX
4611-4612	Admin.& Purch. of Nat. Resources							
4619	Other Conservation		2000	2000	2000		2000	
4631-4632	REDEVELOPMNT & HOUSING							
4651-4659	ECONOMIC DEVELOPMENT		15000	551.3	50000		50000	
	DEBT SERVICE		XXXXXXXXX	XXXXXXXXX	XXXXXXXXX	XXXXXXXXX	XXXXXXXXX	XXXXXXXXX
4711	Princ.- Long Term Bonds & Notes		160601.69	160601.69	161742.37		161742.37	
4721	Interest-Long Term Bonds & Notes		78608.12	78406.14	71892.44		71892.44	
4723	Int. on Tax Anticipation Notes							
4790-4799	Other Debt Service							
	CAPITAL OUTLAY		XXXXXXXXX	XXXXXXXXX	XXXXXXXXX	XXXXXXXXX	XXXXXXXXX	XXXXXXXXX
4901	Land							
4902	Machinery, Vehicles & Equipment							
4903	Buildings							
4909	Improvements Other Than Bldgs.							
	OPERATING TRANSFERS OUT		XXXXXXXXX	XXXXXXXXX	XXXXXXXXX	XXXXXXXXX	XXXXXXXXX	XXXXXXXXX
4912	To Special Revenue Fund							
4913	To Capital Projects Fund							
4914	To Enterprise Fund							
	Sewer-		703393.63	611318.98	736038		736038	
	Water-		312387.13	117543.16	322800		322800	

MS-7
Rev. 08/05

MS-7 Budget - Town/City of _____ FY _____

1	2	3	4	5	6	7	8	9
ACCT.#	PURPOSE OF APPROPRIATIONS (RSA 32:3,V)	Warr. Art.#	Appropriations Prior Year As Approved by DRA	Actual Expenditures Prior Year	SELECTMEN'S APPROPRIATIONS Ensuing Fiscal Year (RECOMMENDED)	(NOT RECOMMENDED)	BUDGET COMMITTEE'S APPROPRIATIONS Ensuing Fiscal Year RECOMMENDED	NOT RECOMMENDED
OPERATING TRANSFERS OUT cont.			XXXXXXXXX	XXXXXXXXX	XXXXXXXXX	XXXXXXXXX	XXXXXXXXX	XXXXXXXXX
	Electric-							
	Airport-							
4915	To Capital Reserve Fund							
4916	To Exp.Tr.Fund-except #4917							
4917	To Health Maint. Trust Funds							
4918	To Nonexpendable Trust Funds							
4919	To Fiduciary Funds							
SUBTOTAL 1			4659170.19	4150800.27	4881102.81	0	4330383.81	0

If you have a line item of appropriations from more than one warrant article, please use the space below to identify the make-up of the line total for the ensuing year.

Acct.#	Warr. Art.#	Amount		Acct.#	Warr. Art.#	Amount

MS-7 Budget - Town/City of _____ FY _____

SPECIAL WARRANT ARTICLES

Special warrant articles are defined in RSA 32:3,VI, as appropriations: 1) in petitioned warrant articles; 2) appropriations raised by bonds or notes; 3) appropriations to a separate fund created pursuant to law, such as capital reserve funds or trusts funds; or 4) an appropriation designated on the warrant as a special article or as a nonlapsing or nontransferable article.

1	2	3	4	5	6	7	8	9
ACCT.#	PURPOSE OF APPROPRIATIONS (RSA 32:3,V)	Warr. Art.#	Appropriations Prior Year As Approved by DRA	Actual Expenditures Prior Year	SELECTMEN'S APPROPRIATIONS Ensuing Fiscal Year (RECOMMENDED)	(NOT RECOMMENDED)	BUDGET COMMITTEE'S APPROPRIATIONS Ensuing Fiscal Year RECOMMENDED	NOT RECOMMENDED
	SUBTOTAL 2 RECOMMENDED		XXXXXXXXX	XXXXXXXXX		XXXXXXXXX		XXXXXXXXX

INDIVIDUAL WARRANT ARTICLES

"Individual" warrant articles are not necessarily the same as "special warrant articles". An example of an individual warrant article might be negotiated cost items for labor agreements, leases or items of a one time nature you wish to address individually.

1	2	3	4	5	6	7	8	9
ACCT.#	PURPOSE OF APPROPRIATIONS (RSA 32:3,V)	Warr. Art.#	Appropriations Prior Year As Approved by DRA	Actual Expenditures Prior Year	SELECTMEN'S APPROPRIATIONS Ensuing Fiscal Year (RECOMMENDED)	(NOT RECOMMENDED)	BUDGET COMMITTEE'S APPROPRIATIONS Ensuing Fiscal Year RECOMMENDED	NOT RECOMMENDED
	Police Cruiser		10750	10750				
	Fire Dept Vehicle		49500	49124				
	ETV Trust Fund		3642.12	3642.12	3000		3000	
	Town Hall Repairs Trust Fund		20000	20000	20000		20000	
	Recreation Assist. Trust Fund		1000	1000				
	Cemeteries Repair		14000	14000				
	American Red Cross		500	500	500			500
	Highway Vehicle		20000	20000		20000		20000
	Landfill Closure		5000	5000		5000		5000
	Aids Response Seacoast		525	525	525		525	
	Epping Youth Athletic Assoc		3000	3000			3000	
	Richie McFarland Children's		3850	3850	3850		3850	
	Area Homemakers		2610	2610	2610		2610	
	Adult Tutorial Program		500	500	500		500	
	Seacoast Hospice		1500	1500	1500		1500	
	Big Brothers/Big Sisters		1620	1620	1620		1620	
	Child & Family Services		4000	4000	4000		4000	
	A Safe Place		500	500	500		500	
	Rockinham County CAP		10285	10285	10285		10285	
	Lamprey River Youth Soccer		1000	1000			1000	
	Lamprey Health Care		3780	3780	3780		3780	
	Retired Sr Vol Program		300	300	300		300	
	Sexual Assault Support Serv		1250	1250	1250		1250	
	Rockinham Nutrition Prog		3910	3910	3910		3910	
	Community Diversion Program					1590		1590
	Seacoast Mental Health Center					2500		2500
	Compactor/Container for Transfer Station				30000		30000	
	Police COPS Grant				17135		17135	
	Lease/Purchase of Ambulance				39000			39000
	SUBTOTAL 3 RECOMMENDED		XXXXXXXXX	XXXXXXXXX		XXXXXXXXX		XXXXXXXXX

6

MS-7
Rev. 08/05

MS-7 Budget - Town/City of _____ FY _____

1	2	3	4	5	6
ACCT.#	SOURCE OF REVENUE	Warr. Art.#	Estimated Revenues Prior Year	Actual Revenues Prior Year	Estimated Revenues Ensuing Year
	TAXES		XXXXXXXXX	XXXXXXXXX	XXXXXXXXX
3120	Land Use Change Taxes - General Fund		200000	215400	150000
3180	Resident Taxes		0	0	
3185	Timber Taxes		2400	3375.52	2400
3186	Payment in Lieu of Taxes				
3189	Other Taxes				
3190	Interest & Penalties on Delinquent Taxes		56000	55114.11	48000
	Inventory Penalties				
3187	Excavation Tax ($.02 cents per cu yd)				
	LICENSES, PERMITS & FEES		XXXXXXXXX	XXXXXXXXX	XXXXXXXXX
3210	Business Licenses & Permits		32600	38635.98	32600
3220	Motor Vehicle Permit Fees		940000	961904.17	940000
3230	Building Permits		130000	156802	100000
3290	Other Licenses, Permits & Fees		8550	8683	8000
3311-3319	FROM FEDERAL GOVERNMENT		20000	27236.67	0
	FROM STATE		XXXXXXXXX	XXXXXXXXX	XXXXXXXXX
3351	Shared Revenues		35758	61750	35000
3352	Meals & Rooms Tax Distribution		213381	213381	213381
3353	Highway Block Grant		125000	135252.12	135000
3354	Water Pollution Grant				
3355	Housing & Community Development				
3356	State & Federal Forest Land Reimbursement				
3357	Flood Control Reimbursement				
3359	Other (Including Railroad Tax)		41439	56465.92	30000
3379	FROM OTHER GOVERNMENTS				
	CHARGES FOR SERVICES		XXXXXXXXX	XXXXXXXXX	XXXXXXXXX
3401-3406	Income from Departments		133100	171742.81	135000
3409	Other Charges		96900	119540.88	90000
	MISCELLANEOUS REVENUES		XXXXXXXXX	XXXXXXXXX	XXXXXXXXX
3501	Sale of Municipal Property		120000	148394.5	0
3502	Interest on Investments		25000	34390.89	25000
3503-3509	Other		35500	50953.4	3000
	INTERFUND OPERATING TRANSFERS IN		XXXXXXXXX	XXXXXXXXX	XXXXXXXXX
3912	From Special Revenue Funds		169500	174108	120000
3913	From Capital Projects Funds				

MS-7 Budget - Town/City of _____ FY _____

1	2	3	4	5	6
ACCT.#	SOURCE OF REVENUE	Warr. Art.#	Estimated Revenues Prior Year	Actual Revenues Prior Year	Estimated Revenues Ensuing Year
INTERFUND OPERATING TRANSFERS IN cont.			XXXXXXXXX	XXXXXXXXX	XXXXXXXXX
3914	From Enterprise Funds				
	Sewer - (Offset)		703393.63	662990.79	322800
	Water - (Offset)		312387.13	209727.14	736038
	Electric - (Offset)				
	Airport - (Offset)				
3915	From Capital Reserve Funds				
3916	From Trust & Fiduciary Funds		14000		
3917	Transfers from Conservation Funds				
OTHER FINANCING SOURCES			XXXXXXXXX	XXXXXXXXX	XXXXXXXXX
3934	Proc. from Long Term Bonds & Notes				
	Amounts VOTED From F/B ("Surplus")		24642	24642	
	Fund Balance ("Surplus") to Reduce Taxes				
TOTAL ESTIMATED REVENUE & CREDITS			3469342.76	3530490.9	3126219

BUDGET SUMMARY

	PRIOR YEAR ADOPTED BUDGET	SELECTMEN'S RECOMMENDED BUDGET	BUDGET COMMITTEE'S RECOMMENDED BUDGET
SUBTOTAL 1 Appropriations Recommended (from pg. 5)	4655370.19	4881102.81	4881102.81
SUBTOTAL 2 Special Warrant Articles Recommended (from pg. 6)			
SUBTOTAL 3 "Individual" Warrant Articles Recommended (from pg. 6)	163022.12	144265	108765
TOTAL Appropriations Recommended	4818392.31	5025367.81	4989867.81
Less: Amount of Estimated Revenues & Credits (from above)	3439550.76	3126219	3126219
Estimated Amount of Taxes to be Raised	1378841.55	1899148.81	1863648.81

Maximum Allowable Increase to Budget Committee's Recommended Budget per RSA 32:18: $502, 536
(See Supplemental Schedule With 10% Calculation)

Epping School District
2005 Annual Report



Epping School District Officers 2005–2006

School Board

Susan Kimball, Chairman..... Term Expires 2007
Scott Booth, Vice Chairman..... Term Expires 2007
Pamela Tibbetts..... Term Expires 2006
Jeffrey LeDuc..... Term Expires 2008
Robert Lonek..... Term Expires 2008

Barbara D. Munsey, *Superintendent of Schools*

Martha Williamson, *Business Administrator*

Cathy Zylinski, *Special Services Administrator*

School Principals

Mark Vallone, *Grades 1–5*
Gary Tirone, *Grades 6–8*
Dixie Bacallao Tremblay, *Grades 9–12*

School District Officers

Renee Pettis, *School District Treasurer*

Robin O'Day, *School District Clerk*

Robert Goodrich, *School District Moderator*

Letters to the Community

School Board

In my message last year, I stressed the importance of the Epping School District making changes in the areas of space, curriculum, and programming in order to offer a quality education to our children and prepare them for the future. And thanks to your generosity at the polls last March, those changes are about to become a reality! As of this writing, nothing is tangible yet — there are no massive piles of dirt, no construction crews or heavy equipment — but I assure you, they will be appearing very soon! By the end of March, construction of the middle school addition, new high school gymnasium, and other renovations — including more parking lots and more efficient roadways for busses and other vehicles — should finally be in full swing.

And with all the commotion that goes with a major construction project — such as roadways and parking lots suddenly being off-limits, fences popping up, and walkways being inaccessible — we ask for your *understanding* and *patience*. For the next 18 months, our growing pains will not be pleasant. At times, we will be inconvenienced. We will need to take the long way around rather than the direct route. We will need to park farther away and walk longer distances. Our athletic teams, regardless of whether they are school-sponsored or town-sponsored, will need to be very creative in finding adequate space in which to hold their games and practices. And many of the "after hours" activities that are currently scheduled at the middle-high school will need to find new homes temporarily. This will be a classic example of things getting worse before they get better. But please bear with us and don't lose sight of our goal . . . I assure you the final product will be well worth it!

When you go to the polls this year, you will see only two Warrant Articles pertaining to the schools. The first is a proposal for Epping to withdraw from the current SAU-14 — which is comprised of Chester, Epping, and Fremont — and instead, establish an Epping-only, single district SAU. This plan comes before the voters after careful and thorough study by the Epping SAU Planning Committee comprised of: two School Board members, Scott Booth and Bob Lonek; one Budget Committee member, Paul Spidel; and four representatives of the community, Joe Foley, Marci Morris, Dick Marcotte, and Mark Vallone. The committee determined that it would be more equitable for Epping to operate its own SAU for the following reasons:

1. There would be no tax impact and no additional cost to the community.

a. Epping can operate its own SAU for the same cost as remaining in SAU-14.
b. Epping would no longer subsidize the smaller school districts of Chester and Fremont.
c. SAU budget would be part of the Epping school budget, subject to official ballot vote.

2. Epping would receive 100% of SAU services.

a. Epping currently receives only 50% of services. Chester and Fremont each receive 25%.
b. A single-district SAU would be specifically focused on Epping's needs.
c. A single-district SAU would be directed and evaluated by Epping.

3. Epping would determine its own fate.

a. Chester also continues to pursue withdrawal from SAU-14.
b. Fremont is pursuing a cooperative school district with Sanborn Regional.
c. If we do not act now, another district will likely determine our fate.

This is an initiative that is *unanimously* supported by the SAU Planning Committee, the Epping School Board, and the Municipal Budget Committee. It has also received the approval of the New Hampshire State Board of Education.

The second Warrant Article is the school budget. Both the School Board and Budget Committee have spent countless hours preparing and reviewing this budget. The goal was to present to the voters of the town a budget which would keep costs as low as possible because of the tax impact of the recent town-wide revaluation. The evidence of this accomplishment is a budget figure which is only $8,640 more than the default budget. There are many benefits to this proposed budget in that it maintains current school programs and allows us to carry on with several of our district initiatives. Some of these initiatives include implementing student learning plans starting at Grade 4, separating the middle school and high school, and continuing to offer an expanded curriculum. We feel it is vitally important to maintain these goals despite the fact that, due to a continued decrease in the Fremont enrollment, we have considerably less revenue from Fremont tuition as they are phased out of our school district and head to Sanborn Regional. It is also important to note that last year, the school district returned $192,071 to the town's General Fund.

In response to the questions many of you have asked with regard to the reaccreditation status of the high school, here is an update on where we currently stand. As you may recall, last year we were placed on warning status by the New England Association of Schools and Colleges (NEASC)

and our chances of being reaccredited looked bleak. The visiting team from NEASC came in October and spent three days assessing our high school. And although we have not yet received any official report, we have been given verbal feedback stating that we will receive conditional accreditation contingent upon completion of the new building. We were also commended for our efforts to physically separate our middle and high school students. So it is clear that passing the bond vote for our building proposal last March by an overwhelming 76.5% weighed heavily in our favor in the eyes of the NEASC team. Solving our space issues and showing good faith efforts to separate our middle school and high school students were very positive steps toward insuring our continued accreditation.

I will close by recommending that you read the other articles written by our school administrators that are also published in this Annual School Report. They provide excellent information regarding other initiatives and improvements that are currently taking place in our schools.

And last, but not least, we wish to express our heartfelt thanks to our administrators, teachers, staff, and volunteers for their tireless dedication to our students and a special thanks to you, the voters, for your continued support in educating our young citizens of Epping.

Respectfully submitted,
Susan H. Kimball, Chair

On behalf of the Epping School Board:
Scott Booth, Vice Chair
Pamela Tibbetts
Jeffrey LeDuc
Robert Lonek

Enrollment
As of 10/1/2005

Grade	Elementary School
1	73
2	76
3	78
4	80
5	69
	Middle/High School
6	81
7	80
8	94
9	118
10	112
11	83
12	89
Total Enrollment for Grades 1-12:	**1,033**
Kindergarten Enrollment:	**62**

Superintendent of Schools

Every once in a while a book comes along that takes something that you have been contemplating and gives you the perspective as well as the words. That book for me was *Good To Great* by Jim Collins. I spent an enjoyable time this summer with his words and conclusions. In a nutshell the author and a team of researchers studied companies to identify which had made the leap from good to great and sustained those results for at least fifteen years. The results were remarkable in that the companies identified were not those they anticipated to be on the "good to great" list. In studying companies over a period of five years, they were also able to identify a framework that would enable any company to become great. So what does this have to do with Epping School District? The message is not to run our schools like a business, for most businesses have not reached greatness. Our charge is to steadily march to our greatness and to sustain it, and we can learn from Jim Collins and his researchers.

The framework for "good to great" is described as a flywheel representing the whole system; this system needs to have a buildup period before it can break through. The buildup is critical to the ultimate success. Surprisingly, it did not start with a revolutionary idea or program, nor did it happen all at once. It could not even be attributed to dumb luck. It was rather a process in which the flywheel was pushed with sustained force in one direction building momentum until the organization reached its breakthrough. The companies that reached their breakthrough point did so with disciplined people, disciplined thought, and disciplined action in that order.

Disciplined People

1. They were shocked to discover that the great company leaders were not of celebrity status, but rather shy and quiet. They were a strange mix of "personal humility and professional will." In other words, it was not about them.
2. They also found that they did not start with a vision and strategy. Rather they "first got the right people on the bus, the wrong people off the bus, and the right people in the right seats — and then they figured out where to drive it." It was a matter of the right people working together that determined the vision and the strategies. If you have the wrong people, it doesn't really matter where you think you're going, because you just won't get there.

Disciplined Thought

1. They learned that you must believe that you can and will reach your goal. However, it was imperative that at the same time people also acknowledged the brutal facts which they faced. It was also interesting that the breakthrough to greatness only

came after confronting the brutal facts.

2. They also learned that great companies talked about what they were passionate about, what they could be the best at, and what drove them economically. In doing so, they were able to identify a simple practical understanding — their hedgehog — and they stuck to it.

Disciplined Action

1. They found that companies with disciplined people and disciplined thought naturally developed disciplined action. This happened without hierarchy, bureaucracy, or excessive controls. It happened with people being given the freedom, responsibility, and opportunity within the company's framework of understanding their hedgehog concept.
2. They also found the companies carefully used technology rather than relying on it to transform their business.

Our flywheel has been pushed and it has started to move. The Epping School District is following a process similar to that described above. We have new leadership and we have started to get the right people on the bus and in key positions. This year we restructured our leadership to have an elementary, middle, and high school principal each focused on their respective schools as well as the school district. As we continue this process and transition from good to great, there will be other changes such as getting people in the right seats to prepare for the physical separation of the middle and high schools and to help push our flywheel in the right direction.

During the last two years, we have begun to have conversations about our own brutal facts and faced some of them head on. One was the realization that Epping was going it alone with an Epping-only school system. We break ground this March on a building project that honors that direction. On the ballot this March is a warrant article to withdraw from SAU14, making for an Epping-only SAU focused on Epping Schools. This year and next we face the withdrawal of Fremont students and a reduction of tuition revenue to support our schools. Our budget addresses this and requests that we hold on to our current resources in order to keep our flywheel moving. Then we have No Child Left Behind and new state initiatives. Our educational charge is now that all children will learn, and we must keep each and every one of them on the bus until graduation.

However, we have educational systems in place that don't sufficiently address these new challenges. It will take different thinking and a break from traditional school structures, and we will have to do it utilizing existing resources. The district has begun a personal learning plan initiative in which every student starting in grade 4 will develop and refine his or her individual learning plan as he or she transitions through our schools. The objective is to begin the conversation early and to continue the conversation in order to prepare the school staff, students and parents for learning now and into the future. This year the high school has instituted teaming in grade 9 to address student failure rates. Next year this concept will be introduced to grade 10, followed by a more traditional grade 11 and 12 experience as students begin to determine their ultimate post-secondary and career path.

We must continue to face our brutal facts and have honest and diligent dialogue to determine the truth of our situation. In this truth, we will find the right direction and that will be our "hedgehog" — simple, practical, and steady. If we truly believe that Epping Schools will become great schools, then we must embrace change. Yet we must also acknowledge that we must create a climate in which the truth can be heard and that everyone has the opportunity to be heard. We are at our breakthrough point and each of us must seize the opportunity, participate responsibly, and strive to listen as well

As part of its annual artist-in-residence program, fourth grade students create tiles for exterior murals that were unveiled this past year at Epping Elementary School.

Statistical Data: School Year 2004–2005

	Average Daily Membership	Average Daily Attendance	Percent of Attendance
Elementary	388.4	372.2	95.8
Middle School	261.8	251.9	96.2
High School	430.2	403.5	93.8
Kindergarten	27.1	25.7	94.8

as be heard. We must take the time to seek out our own truth and find our true direction.

As Jim Collins has stated — "Greatness is not a function of circumstance. Greatness, it turns out, is largely a matter of conscious choice."

I ask you to make that conscious choice and participate in transforming Epping Schools from Good to Great.

Barbara Munsey

Building Committee

As busy as the Middle-High School usually is, things are getting ready to gear up as the pre-construction phase is nearing completion and construction is about to begin!

During pre-construction the plans from the schematic shown last March have developed into more detailed drawings. Representatives from our architects, Frank P. Marinace Architects A. P., have been hard at work meeting extensively with staff and administration to gather program and space requirements. They have compiled a list of needs and requests and have worked with the contractor, Conneston Construction Inc. (CCI), consultants, and the building committee to revise the plans. The result is a building design that meets the requirements of the District's Middle School philosophy, as well as facility and space needs, while staying within budget.

The more visible part of the process is about to begin. Drawings will soon be sent to sub-contractors for bidding. After completing the bid process, CCI will be ready to break ground in March of 2006 and this is when the real changes begin. Site fencing, reduction of parking and changes to pedestrian traffic will be the rule of the day as construction gets up to speed. As the new addition grows, renovations will begin within the existing building followed by the construction of the new gymnasium. While there may be trials and inconveniences along the way, it will all lead to a new facility ready for the fall of 2007.

The building committee members and I thank you for your continued support.

Jeffrey Nollet, Chairperson
Epping Building Committee

Elementary School

Fourth annual First Day program

Epping Elementary School opened on August 29, 2005. 300 adults joined their children in classes and then took part in an orientation session put on by school and community organizations such as Title I, Epping Police and Fire Departments as well as the Harvey Mitchell Library. Our school welcomed new staff members Dan Bastein (Physical Education), Rachel Pattee (Grade 1), Kathy Stanley-Burding (School-Home Coordinator), Leah Taylor (Special Education), Katie Buchanan (Preschool), and Molly Reilly (Kindergarten). The school also welcomed Jack Anderson as its new Technology Coordinator and a part-time instructor for technology education (Dea Mayne).

Continued efforts to improve reading and writing

Epping Elementary continued its effort to improve student achievement in reading and writing. Summer reading programs were expanded to provide more tutoring and to encourage more reading by students and their families. First grade students took part in the second year of a federal research project on technology and learning. Two classes were provided free online reading lessons called Headsprout as part of the curriculum. The school's Title I program and budget were revised so that the school could hire two more reading tutors and increase after school support for students at risk of academic failure.

Continuous teacher training

Epping Elementary teachers continue to take their training very seriously and participate in a wide variety of training directly geared to improving student learning. This past summer, ten teachers studied electricity as part of a National Science Foundation program to improve science instruction. Another team of teachers attended a week long summer institute at Plymouth State University on how to integrate curriculum to improve student achievement.

A partnership with area colleges and universities

As part of our school's effort to improve reading and writing, Epping Elementary has formed partnerships with the University of New Hampshire and other colleges. This year, over 20 teachers have participated in graduate courses on literacy that are conducted right here at school by the University of New Hampshire. The courses, called Learning Through Teaching, bring university professors into the school to observe teachers, conduct classes and lead groups of staff members in small group observations of effective instruction. UNH professor and author Thomas Newkirk is conducting research on boys and reading in first grade teacher, Carole Bilodeau's class. UNH student volunteers visit our school to tutor grade two students in reading. Student teachers from Franklin Pierce College, Rivier College and Chester College of New England are also conducting internships at our school under the supervision of EES teachers.

New testing implemented

In October, students in grades three, four and five were tested as part of the New England Compact Assessment Program. NECAP is a series of mathematics and language arts tests that replaced New Hampshire's previous NHEIAP test and meets federal requirements for assessing student academic achievement in grades three through eight. The school is also starting to use a new test for reading in kindergarten and first grade called the DIBELS (Dynamic Inventory of Basic Early Litera-

cy). This type of test will help teachers in the early grades better track student progress in reading.

Enrichment activities

For the sixth straight year Epping students are taking part in the Artist in Residence program. Every K-5 student will have the opportunity to participate. The Artist in Residence program is funded by a grant from the NH Council for the Arts, funds from the Epping School District, and money from assorted fundraisers conducted during the year.

This year Epping Elementary School is offering lessons in world languages after school. Epping Elementary Administrative Assistant Cheryl MacLeay, who was born in Montreal, Quebec, teaches the French lessons. Janina Hernandez, a teaching intern from San Antonio, Texas, will teach Spanish. Epping High School alumnus Josh Denoncour has returned from Japan to offer lessons in Japanese. Enrollment in these programs has been very high, an indication that there is a great deal of interest in world language.

Epping Elementary has just started another after-school program called Gadget Club led by Mr. Gregoire, the Assistant Principal and Ashely Foster, a para-professional. Students in Gadget Club will work with Legos and computers to design and build robots and other devices. The program is designed to spur interest in science, mathematics and technology.

After school programs this year also include a Homework Club, Study Buddies, Leap Frog, Passport around the World, and Adventure Club. Before-school programs include Jump Rope Club, Friendship Club, Safety Skills and Library.

Student service projects

Epping students learned valuable lessons of service to the community and to the nation this year. Fifth graders under the direction of Mrs. True led a drive to collect school supplies, clothes and relief money for students displaced by Hurricane Katrina. Students from Cutoff, Louisiana welcomed our donation of clothes and socks while students from Ellisville and West Jones Elementary in Ellisville, Mississippi received back packs filled with school supplies and hand-written letters from our students. It was very heart warming to see both the spirit of generosity by our students and staff and the genuine thanks shown in the many letters of thanks we received from these Gulf region schools.

Grade 5 students stand in front of boxes of school supplies and clothes they collected to donate to schools affected by Hurricane Katrina.

Mrs. Harris's grade 4 class worked after school and made crafts to raise money for the SPCA. The Student Council, under the direction of Mrs. Keeler and Mrs. Masury, collected tab tops for the Shriners and box tops for school supplies, plus raised funds for the Exeter Area Chamber of Commerce Children's Fund.

Volunteers

I am pleased to report that Epping Elementary was recognized as both a Blue Ribbon and a Gold School for its volunteer program. Thanks to parent volunteer Abby Constantineau and Guidance Counselor Toni Brown who recruited and trained new volunteers and managed the schedules of the many veteran volunteers. Thanks also to the hundreds of volunteers who contributed so much to our program.

Epping PTO

The PTO continues to be a major supporter of Epping Elementary. PTO fundraisers helped pay the cost of bus transportation for field trips, sponsor performances by a story teller and evening lectures for parents. The PTO purchased and installed a slide and miniature rock-climbing board for the playground. Once again PTO volunteers operated the daily snack program, held a Halloween Dance and put on an ice cream social. The PTO also organized a spring fair that was very well attended. Thank you, PTO.

Many thanks to all the dedicated parents, teachers, custodians, aides, food service workers, office staff and volunteers who work for the benefit of our students and who make this school a wonderful place to learn and grow. You are welcome to see this dedicated staff working with great kids, please feel free to call our school at 679-8018 to arrange a visit.

Mark Vallone,
Elementary School Principal

Middle School

I am both pleased and honored to write the first Annual Report for Epping Middle School. When the Epping community voted to build a new middle school

last March, it decided, to paraphrase Robert Frost, to commit to a road less traveled that will make all the difference. While we won't fully be moving into the new building until September of 2007 and are still challenged by lack of space in the short term, Epping Middle School has begun to forge an identity that is based on best Middle School practice as identified by the National Middle Schools Association and the New England League of Middle Schools (NELMS).

We can see evidence of our work through the following:

■ Before the start of the school year, faculty and administration met last summer along with a representative from NELMS to produce the first Middle School Student, Parent, and Staff Handbook. The entire Handbook can be accessed on line at the District's website. There was a fairly significant shift in philosophy from previous handbooks in that we are trying to promote those behaviors we want to see from our students rather than rules and consequences for negative behavior. Expectations for students and staff are best represented through our six Guiding Principles:

1. Respect and encourage the right to teach and the right to learn at all times.
2. Be actively engaged in learning; ask questions, collaborate, and seek solutions.
3. Be on time to fulfill your daily commitments.
4. Be appropriate; demonstrate behavior that is considerate of the community, the school, and yourself.
5. Be truthful; communicate honestly.
6. Be respectful and accountable for your choices.

These principles are consistently reinforced, especially through our expanded Advisory Program and hopefully will be fully enculturated by the time we move into the new building and have grades 6, 7, and 8 under one roof.

In addition to our Advisory Program that connects every student with at least one adult in the building, we have also expanded our mentoring programs for students. We have established an affiliation with the University of New Hampshire which matches up college students with 8th grade students; and this program will expand to all three grades next year. Mentoring support is also provided through the Big Brother/Big Sister program.

Our staff is deeply involved in quality, comprehensive professional development that is supported by NELMS and UNH; . . . and our commitment to our own learning should impact student learning and performance. All faculty are being trained in a NELMS sponsored program for reading across the curriculum. This program was chosen to address a need to improve student literacy levels, a deficiency identified through the yearly tests given by the State of New Hampshire. Additionally, we have members from all teaching teams (including the entire 7th grade team) taking an onsite course in Portfolios and Assessment provided by UNH. NELMS is also providing us with their Teacher-in-Residence who spends several days a month in our school to provide teams and individual teachers with support for the progressive changes. We are attempting to meet middle school student needs as well as to work toward becoming identified as a Spotlight School.

The evidence listed previously represents only a starting point, and we understand there are still challenges to meet. Some of those challenges include:

■ Striving for better communication with parents and the community. In an effort to get parents more involved, we have begun a Parent Teacher Organization as well as a bimonthly newsletter that gets sent home with students. The purpose of each is to provide forums for communication and to establish the types of learning relationships necessary to ensure the success all middle school students will need to meet the demands of high school and beyond. We have had a solid core group of parents attend the initial PTO meetings and would encourage all parents to contact the school to find out how they might better support their student(s) by attending PTO functions/meetings or inquiring about information provided in our newsletter.

■ The Middle School's learning environment requires a collaborative effort with both the High School and Elementary School since we share space with both schools. The coming year will require an ongoing cooperative effort between schools as we all continue our school improvement efforts while trying to negotiate extensive construction and prepare for a move that will ultimately have a positive impact on all three schools. The community will also be impacted in the short term as traffic patterns change and parking spaces are reduced.

I would like to thank the community once again for their support in voting to construct a new middle school; it will make a significant difference to students and staff in all three schools. In the meantime, we are not waiting for the move to the new facility to begin the necessary changes for improving teaching and learning that will better prepare students for the constantly changing world in which they live.

Respectfully submitted,
Gary Tirone
Epping Middle School Interim Principal

High School

The phrase I would use to describe my first year at Epping High School is "on the move". This year has been filled with many exciting changes and challenges. The most obvious change is that Epping High School is its own school. We are concentrating on Grade 9-12 issues and establishing our own traditions.

We opened the doors to Epping High School in the 2005-2006 school year with 400 students, a new coat of

paint, new lockers for our students, and a renewed sense of working to help all children achieve their highest potential. Our first day was a celebration of the start of an academic year with a whole school meeting, a complete class schedule, and time to get reacquainted with friends and faculty.

Within the first few weeks of school, we hosted the New England Association of Schools and Colleges (NEASC) visiting committee. This is the accrediting body for secondary schools in our region. While we are still awaiting their written report, they left us with a positive spirit and encouragement that our new pathway would lead us to our desired goal of being a school that is effective for all our students.

Leadership

In order to better service students and to model the teaming approach adopted by the faculty, we formed an administrative team. Assistant Principal Dagmar Franke works with our clubs and activities, SST students, and the CARE program. Melorah Bisaillon, the Student Services Coordinator, works with student management and discipline. As the Curriculum Coordinator, Jon Altbergs works with all teachers to deliver instruction and heads the Grade 9 team.

The structure of the guidance office has also changed. We now have one counselor focused on Grade 9 and another focused on Grade 10. This is our first step in reorganizing to better meet the needs of our students. Next year one guidance counselor will work with freshmen and sophomores while the other will work with juniors and seniors to focus on school-to-work and college transitions.

Why Make Changes?

My focus for the year has been on the new R's: Regard, Respect, Responsibility, and Rigor. For me:

- *Regard* is focused on self-belief.
- *Respect* is focused on self-respect, as well as respect for others and ones surroundings.
- *Responsibility* is both being responsible and taking responsibility for actions.
- *Rigor* is pushing oneself to achieve academically and personally.

These words are not a catchy slogan. They are the filters I use as I evaluate any potential changes to EHS. I do not believe in change simply to change. Any change must add to or offer opportunity for students to embrace one of the new R's. To that end, I have focused all of my energy into developing a culture of Epping *pride*. For if our students can be proud of where they come from and have the tools needed to achieve their goals, then we as a school are successful. Success in life is more than simply academic success. It is our goal to help students develop into the best people that they can become.

Student Learning

This facet of our school has undergone the most changes. The emphasis is to raise the academic challenge to all students while providing academic support to those students who struggle.

Grade 9 Team

The Grade 9 team is composed of the English, math, biology, civics, and special education teachers, as well as the Grade 9 guidance counselor. The teachers meet daily to align curriculum, share ideas, and discuss student progress. The team also established the freshman seminar, a required class that focuses on career options and study skills. The team has focused its efforts on success for all students by providing students and parents with as much information as possible on academic progress and growth. The team instituted a freshman parent night. The team also sends out weekly graded progress reports. All of these efforts have made significant improvements. The freshman failure rate is on decline. The failure rate for Grade 9 has decreased by 14%.

Tutoring and CARE Programs

In order to provide all students with opportunities for success, we have established an after school tutoring program and a credit recovery section to the CARE Program. The tutoring program is staffed by teachers five days a week and is available to all Epping High School students free of charge.

The CARE program has traditionally been an enrichment program. This year we have added a credit recover aspect, as well as GED preparation courses and courses in math, English, and science.

Northwest Evaluation Association (NWEA)

Another tool that we are using to promote academic achievement is the NWEA *Measures of Academic Progress*. This test, referred to as the NWEA or the "Map", is a computer-based test of a student's learning level in math, English language usage and reading. Because the test is computer-based, it is adaptive. As a student answers questions the test becomes harder or easier for the student as he or she works, giving a more accurate picture of what the student is able to do. Each of our freshmen and some of our special education students will take this test that is designed specifically for him or her. The test will give teachers and students information about skills and concepts individual students have learned and will allow teachers to adjust instruction.

Purchase of Academic Materials

The school has developed a budget cycle so that we can concentrate our purchasing on specified curriculum content. In years past, each department has pieced together their curriculum purchases leading to partial textbook adoptions. This has lead to all of our departments constantly striving for equitable curriculum materials. With the new budget cycle, each department will make their purchases and be able to revise classroom instruction and curriculum as an entire department. It will

also help insure that all departments receive the instructional materials they need in a timely manner.

Curriculum

The courses at Epping High School now have written *curricula* for the courses offered using a consistent format and methodology known as *Understanding by Design*. Our next goal is to establish assessments that measure how well our students have learned the essence of the courses that they have taken as students. These assessments and essential questions will also help us focus on school-wide skills that we need to focus on so that our students will enter the work force and/or college with all of the skills necessary to succeed.

Student Life

Epping High School continues to offer many opportunities for students to develop themselves beyond the classroom. At present, we have 15 different clubs and organizations along with a student government that offers students the chance to learn leadership skills, as well as develop a commitment to community service. Throughout the community and abroad, our students continue to make wonderful contributions.

On the athletic field, our students once again represented our community with style and grace. We held the second annual homecoming celebration this year with home games in all varsity sports, a dance, and a bonfire. Our football team is in its second season as an NHIAA varsity level sport and went 4 and 5. The volleyball team had an energizing season with many tough fought matches that the 3 and 13 record does not represent. On the soccer field, EHS once again experienced much success with both the girls' and boys' varsity teams making it to the playoffs; and the girls' varsity team securing a New Hampshire State Class M Runner-Up banner that will be displayed in the gym. We are into basketball season, and both the girls' and boys' teams are out on the court doing Epping proud.

Coming Attractions

Next year promises to be as exciting as this year. The school will implement its block schedule to allow us to better deliver the curriculum. A Grade 10 team will join the established Grade 9 team, and we will pilot our first bridging activity, which will allow students to showcase what they know and are able to do.

Thank You

I thank you for the opportunity and privilege of leading EHS. I have the honor of working with an excellent and motivated faculty, a respectful and caring student body, parents who are committed to their children, and a community that cares about the future and education. I am humbled by the commitment that the community of Epping has towards its youth. Thank you for allowing me to be a part of this great community.

Respectfully Submitted,
Dixie Bacallao Tremblay, Principal

Director of Special Services

The Epping Special Education Department began the 2005-2006 school year with a renewed focus on improving student outcomes especially in the area of literacy as well as supporting district initiatives. Special Education staff members, in collaboration with their peers, have been working to examine best educational practice and share ideas to enhance the students' ability to access the general curriculum. This process is filtered through the compliance process with the Individuals with Disabilities Act (IDEA 2004), N. H. Rules for the Education with Disabilities Act and No Child Left Behind (NCLB) legislation.

Services

As of December 2005, the school district provided special education services to 190 identified students. The services include speech and language therapy, occupational therapy, behavioral consultations with our in-school psychologist, adventure-based counseling, post-secondary support from our School-to-Career counselor, and remedial instruction in specialized reading programs, math, and written language from our Special Education teachers. Our physical therapy services are provided through a certified contracted employee.

New Space

While we gratefully await the ground breaking of our new middle school addition, the Special Education staff is to be highly commended for their creative and innovative approach to finding effective ways in which to provide high quality instruction from the Preschool through High School level. At the SAU building, we thank the Epping Head Start program for sharing their space and resources.

Support Staff

The Special Education department is supported by a paraprofessional staff that is competent and professional. These individuals are dedicated to supporting our children and expanding their professional knowledge. These individuals support students with moderate/significant disabilities throughout the school day in a variety of settings. Our department is strengthened by their willingness to go the "extra mile".

The Epping Community, parents, staff, students, volunteers, custodians, school board members and superintendent have given freely of their time and energy to make the Epping School District a wonderful place in which to teach and learn. It is a place I am honored to call my place of employment. Thank you for all your support.

Respectfully submitted,
Catherine Zylinski
Director of Special Services

Plan for Withdrawal from SAU 14

EPPING SCHOOL DISTRICT

ANALYSIS AND PLAN FOR

WITHDRAWAL FROM SAU 14

(On December 14, 2005 the NH State Board of Education recommended that this plan be adopted for submission to the voters of Epping.)

(Copies of the appendices can be requested from SAU 14 at 213 Main Street, Epping, NH 03042, 679-8003)

Epping SAU Planning Committee
October 2005

Report of the Epping SAU Organization Study Committee

In March, 2005 the voters of the Epping School District, pursuant to RSA-194-C voted to approve the creation of an Epping SAU Planning Committee to research and analyze the question of whether the Epping District should continue its membership in SAU 14 or to seek another form of SAU organization.

SAU 14, made up of the school districts of Chester, Epping and Fremont, had seen a number of developments and observations that led many residents in each community to question the value of continued membership in the SAU. After several years of effort to work with the Epping District to fund and build a new high school in Epping, the Fremont District voted in 2004 for a long-term tuition agreement to send its students to Sanborn High School. As a result of this action, the three towns of SAU 14 would soon send their students to three different high schools- Pinkerton, Sanborn and Epping. This development has made coordination of K-12 curriculum and program at the SAU level very difficult.

Over the past decade the districts gradually assumed more responsibility for services and programs previously provided by the central office. For example, the SAU position for special education services was eliminated as each district hired its own director of special services. In another instance, Epping hired its own director of curriculum. During the brief Epping-Fremont Cooperative Agreement, a part-time administrator was hired to assist in the planning of a new cooperative district and K-12 school system. After the dissolution of the Epping-Fremont Cooperative School District, this administrator was dedicated to the Chester School District. With these changes, Chester and Epping residents, as well as the Epping Budget Committee, have more and more questioned the value of the services received from the central office relative to the tax burden of membership in the SAU.

There have also been other strains on SAU 14. Both Chester and Epping have voiced dissatisfaction regarding a perceived lack of attention to their districts by the superintendent or a perceived lack of SAU services or by the cumbersome nature of operating a three-town SAU in the 21st century. SAU 14 takes up nearly 400 square miles and is served by three different school boards. With a joint board governing the SAU, administrators and board members have often been forced to spend inordinate amounts of time at night meetings. They are further strained by their need to develop multiple budgets for the three school districts and the SAU, the various Epping scenarios that have occurred under SB-2, the Epping Fremont Cooperative, and the SAU withdrawal plans for two prior Chester Committees and the present plans for Chester, Epping and Fremont Committees. SAU 14 staff must supervise and track a total of six collective bargaining contracts which commits members to more evening meetings and more central office management. Even the process of investigating SAU withdrawal requires the services of the superintendent, further aggravating the strain. These time consuming operations serve to detract from the time needed to improve the educational programs in each district.

During the summer of 2005, each of the three districts formed its own committee to examine continued membership in SAU 14. Epping's Committee was made up of School Board members Scott Booth and Robert Lonek, Budget Committee representative Paul Spidle, and Community members Joe Foley, Marci Morris, Dick Marcotte and Mark Vallone. Superintendent Barbara Munsey served as a non-voting member of the committee.

Under RSA 194 – C: 2 III, the duties of the Epping SAU Planning Committee have been to:

1. Study the advisability of establishing a school administrative unit, its organization, operation and control, and the advisability of contracting, maintaining and operating a school or schools for the unit.
2. Estimate any related construction and operating costs for the schools.
3. Investigate financial matters.
4. Prepare educational and fiscal analysis of the impact on the remaining districts and disposition of school administrative assets.
5. Submit a report of its findings and recommendations to school districts in the existing school administrative unit.

The Epping SAU Planning Committee met regularly beginning August 30 through October 19, 2005. The Committee identified three possible recommendations to investigate:

1. Recommend that Epping remain in SAU 14.
2. Recommend that Epping withdraw from SAU 14 and form a new SAU with another district or districts.
3. Recommend that Epping withdraw from SAU 14 and form its own school administrative unit.

Members of the committee reviewed RSA 194-C and studied the budget and organization of a number of school administrative units of similar-size communities as well as previous reports of school planning committees. The committee also analyzed the budget impact of each of the recommendation scenarios. Finally, the committee discussed the pro and con arguments related to remaining in SAU 14, forming a new SAU with another community or communities, and withdrawing from SAU and forming a single district SAU.

The committee looked at the 2005-2006 SAU budgets for Newmarket, Moultonborough, Raymond, and Litchfield which each have their own school administrative units as well as their own high school. The inclusion of a high school was thought critical as Epping maintains its own high school unlike Chester and Fremont. Committee members investigated the possibility of forming an SAU with Nottingham a neighboring town with similar characteristics as Epping. The group analyzed the budget and program impact of various SAU 14 scenarios such as Chester's possible withdrawal from SAU 14 leaving Epping and Fremont as partners. The committee requested and received from Superintendent Munsey budget scenarios that were the most cost effective for each recommendation. Finally, the committee reviewed the pro and con arguments for each recommendation. (See Appendices for details)

On September 28th, the Epping SAU Planning Committee voted 5-0 to recommend withdrawing from SAU 14 and creating a single district school administrative unit.

By law, the Epping Planning Committee is required to develop a plan for providing superintendent services for a proposed school administrative unit that meets all the requirements of RSA 194-C:4 and signed by a majority of the planning committee. The plan must be submitted to the Fremont and Chester Districts that make up SAU 14 with Epping, and be brought to the Epping District for public hearing and input at least 14 days prior to submission to the State Board of Education. The plan may be revised after such hearings.

By law, the New Hampshire State Board of Education must review the proposed plan within 60 days of submission to ensure that all the services required by RSA 194-C: 4 have been met. The State Board will recommend either for or against the plan's adoption. The plan may be modified to address the State Board of Education's concerns. The plan, including the State Board's recommendation, then goes to the voters of the Epping School District for acceptance or rejection on March 14th, 2005.

If a 3/5th majority of voters casting ballots on March 14th vote to adopt the proposed plan, the plan is approved. A single district Epping SAU office will be created, effective July 1, 2006.

The Epping Planning Committee examined where to locate a new SAU office for Epping and concluded that the new SAU office should remain in its present location in the former Epping Central School building. This would eliminate the cost of building or leasing a new facility and also permit the districts of Chester and Fremont to lease central office space and services if needed. Such an arrangement would reduce the transition costs for these districts and increase the amount of revenue available to the Epping School District.

After voting to recommend withdrawal, the Epping Planning Committee voted to accept the proposed plan on October 5, 2005. The committee met again on October 19 to review the final draft and budget estimate and voted to recommend that the withdrawal take place July 1, 2006. The committee noted that, if Epping did not withdraw in July 2006, its share of the Joint SAU budget would rise due to a drop in the official enrollment in Chester that was caused by a change in how the State of New Hampshire counts the home school student population. The committee concluded that moving to a single-district SAU in 2006-2007 would cost no more than continuing the present SAU 14 arrangement. The committee further concluded that the benefits of receiving 100% of central office services in a single district SAU, rather than just 50% of SAU services for the same cost, would lead to substantial improvement in the quality of education received by the students of Epping.

A Public Hearing on the Proposed Plan for Withdrawal from SAU 14 was held October 20, 2005 at 6:30 p.m. at the Epping High School Media Center. The following points were made by the committee.

1. SAU 14 superintendent answers to three bosses – Chester, Epping and Fremont.
2. There's no commonality between Epping's K -12 system and Chester/Fremont grade 1-8 systems.
3. The three district SAU negatively affects SAU and school accountability.
4. An Epping-only SAU will be directed and evaluated by only the Epping School District.
5. The Epping High School has different needs and priorities.
6. Coordination of initiatives and programs between the three districts has been an issue.
7. Epping may pay the largest share, but can be outvoted by the other two districts.
8. An Epping-only SAU will be part of the regular budget subject to control by SB-2. At present the three districts determine the cost of the SAU and Epping must pay.
9. Epping schools need a system of setting goals and evaluating performance.
10. The cost of an Epping SAU ($339,000) is the same cost of participating in SAU 14 next year.
11. A single-district SAU is focused on Epping's needs and means 100% services for the same cost.
12. In the state formula governing SAUs, the larger district (Epping) subsidizes the smaller districts.
13. As Epping continues to develop commercially, Epping's cost to remain in the current SAU 14 will increase proportionately getting worse in future years.
14. Epping has multiple housing developments in the works and a single-district SAU makes sense.
15. Chester has formed a SAU Planning Committee three times and has petitioned to withdraw from SAU 14.
16. Fremont is sending their high school students to Sanborn and Fremont will ultimately end up with the Sanborn Regional School District.

17. If Chester successfully passes their plan to withdraw from SAU 14, Epping would end up in a SAU with Fremont.
18. Epping Budget Committee supported the warrant article to study SAU cost and services. Epping will receive 100% of SAU services instead of 50%. This is a win – win.
19. After receiving the Epping cost for the proposed 2006-2007 budget, the committee voted to withdraw from SAU 14 effective July 1, 2006. It made no sense to remain.
20. The state SAU formula does not allow Epping to increase the Chester and Fremont share of costs.
21. Epping needs to determine its own fate. If not another district will likely determine it for us.
22. It is time for Epping to act and be on our own.
23. The choice is to pay $338,000 for 100% of services and time in an Epping-only SAU or to pay $338,000 for 50% of services and time in a Chester, Epping and Fremont SAU.
24. In conclusion the Epping SAU Planning Committee recommends the withdrawal of Epping from SAU 14 effective July 1, 2006.

The original plan has not been revised as no public comment requiring amendment was received. Copies of this plan including appendices were sent to the chairperson of each of the three school districts in SAU 14. Copies were also made available at the hearing and at the schools, town library, and town hall.

NOTE: This report will also include a summary of the State Board of Education response to the plan and its appendices. (The response is noted on the cover page.)

The Epping Planning Committee has carefully considered options regarding the future of school administrative services for Epping and believes firmly that an Epping-only SAU will provide the maximum services for the students of Epping and maximum value for all its residents. The committee recommends that voters read the Committee's recommendation carefully, review all the information provided and vote on this question in March 2006.

Respectfully submitted,

Epping SAU Planning Committee

Robert Lonek
School Board Representative

Scott Booth
School Board Representative

Paul Spidle
Budget Committee Representative

Joe Foley
Community Representative

Marci Morris
Community Representative

Richard Marcotte
Community Representative

Mark Vallone
Community Representative

2005 Ballot Results

OFFICIAL BALLOT
ANNUAL SCHOOL DISTRICT ELECTION
EPPING, NEW HAMPSHIRE
MARCH 8, 2005

Robin A O'Day
Robin A O'Day
SCHOOL DISTRICT CLERK

INSTRUCTIONS TO VOTERS

A. TO VOTE, completely fill in the OVAL to the RIGHT of your choice (s) like this: ●
B. Follow directions as to the number of candidates to be marked for each office.
C. To vote for a person whose name is not printed on the ballot, write the candidate's name on the line provided and completely fill in the OVAL.

SCHOOL BOARD MEMBER

3 years	Vote for not more than 2	
JEFFREY LeDUC	1043	○
ROBERT F. LONEK	902	○
(Write-in)		○
(Write-in)		○

SCHOOL DISTRICT CLERK

3 years	Vote for not more than 1	
ROBIN A. O'DAY	1150	○
(Write-in)		○

SCHOOL DISTRICT MODERATOR

3 years	Vote for not more than 1	
ROBERT GOODRICH	1218	○
(Write-in)		○

SCHOOL DISTRICT TREASURER

3 years	Vote for not more than 1	
RENEE PETTIS	1155	○
(Write-in)		○

SCHOOL WARRANTS

Article 1. To see if the Epping School District will vote to raise and appropriate up to and not to exceed the sum of Twelve Million, Five Hundred Thousand dollars ($12,500,000) for the construction and original equipping of a middle school addition and a high school gymnasium, the renovation of the high school science labs and the creation of a stage area for the middle and high schools, and the payment of associated legal and bonding costs, to authorize the school board to apply for, obtain and accept federal, state or other aid, if any, which may be available and to comply with all laws applicable to such purchase, to authorize the issuance of not more than $12,500,000 of bonds or notes in accordance with the provisions of the Municipal Finance Act (RSA Chapter 33), to authorize the school board to issue and negotiate such bonds or notes and to determine the rate of interest thereon and the maturity and other terms thereof, and furthermore to appropriate an additional sum of $354,167 for the 2005-2006 bond payment. **Said project ($ 12,500,000 Gross Budget) is estimated to be offset by state building aid of up to 40% over the term of the bond ($5,000,000 Gross Revenue), with the net gross impact of expenditure minus revenue of $7,500,000, not including bond interest costs and offsetting impact fee and bond investment revenue.** (3/5-ballot vote required)

Recommended by the Epping School Board
Recommended by the Epping Budget Committee

1067 YES ○
NO ○
327

Article 2. To see if the Epping School District will vote to raise and appropriate up to the sum of one hundred-fifteen thousand dollars ($115,000) for the purchase of 5.9 acres more or less of land (Map 22 Lot 49) abutting the existing school site, the legal and surveying costs, and other costs associated with this purchase, to request from the town the sum of one hundred-fifteen thousand dollars ($115,000) in collected impact fees to offset this appropriation, and to authorize the School Board to purchase this property on such terms and conditions that the School Board determines to be in the best interest of the School District. **No funds will be raised from general taxation.** (Majority vote required)

Recommended by the Epping School Board
Recommended by the Epping Budget Committee

1149 YES ○
NO ○
244

Article 3. To see if the Epping School District will vote to raise and appropriate the sum of one hundred-ten thousand dollars ($110,000) to repair and/or replace parking areas and drainage problems, to replace hall lockers and carpeted areas, to investigate air ventilation at the elementary school, and to air condition the elementary school gymnasium/multi-purpose room (Majority vote required)

Recommended by the Epping School Board
Recommended by the Epping Budget Committee

1109 YES ○
NO ○
279

TURN BALLOT OVER AND CONTINUE VOTING

2005 Ballot Results

SCHOOL WARRANTS CONTINUED

Article 4. To see if the Epping School District will vote to approve the cost item included in the collective bargaining agreement reached between the Epping School Board and the Epping Paraprofessional Association, which calls for the following increases in salaries and benefits:

Year	Estimated Increase
2005-2006	$54,405
2006-2007	$51,704
2007-2008	$50,437

and further to raise and appropriate the sum of $54,405 for the 2005-2006 fiscal year, such sum representing the additional costs attributable to the increases in salaries and benefits over those of the appropriation at current staffing levels paid in the prior fiscal year. (Majority vote required)

Recommended by the Epping School Board
Recommended by the Epping Budget Committee

YES 877
NO 507

Article 5. To see if the Epping School District will vote to create a planning committee to study the feasibility of withdrawal from School Administrative Unit No. 14 and the advisability of establishing a School Administrative Unit in accordance with RSA Chapter 194-C. **No funds will be raised from general taxation. The plan is subject to school district approval.** (Majority vote required)

Recommended by the Epping School Board
Recommended by the Epping Budget Committee

YES 1068
NO 310

Article 6. Shall the Epping School District raise and appropriate as an operating budget, not including appropriations by special warrant articles and other appropriations voted separately, the amounts set forth on the budget posted with the warrant or as amended by vote of the first session, for the purposes set forth therein, totaling $12,384,623? Should this article be defeated, the default budget shall be $12,055,785, which is the same as last year, with certain adjustments required by previous action of the Epping School District or by law; or the governing body may hold one special meeting, in accordance with RSA 40:13, X and XVI, to take up the issue of a revised operating budget only. (Majority vote required)

The Epping School Board Recommends $12,384,623
The Epping Budget Committee Recommends $12,384,623

YES 951
NO 426

YOU HAVE NOW COMPLETED VOTING

Epping School Calendar 2006–07

Approved 2/9/06

August/September (24 days Elem.) (23 days EMH)

M	T	W	TH	F
21	22	23	24	25
28	29	30	31	1
4	5	6	7	8
11	12	13	14	15
18	19	20	21	22
25	26	27	28	29

8/25 — First day for Elementary students
8/25 — Grade 6 & 9 Orientation
8/28 — First Day for Middle & High students

October (20 days)

M	T	W	TH	F
2	3	4	5	6
9	10	11	12	13
16	17	18	19	20
23	24	25	26	27
30	31			

November (18 days)

M	T	W	TH	F
		1	2	3
6	7	8	9	10
13	14	15	16	17
20	21	Thanksgiving Holiday		
27	28	29	30	

December (16 days)

M	T	W	TH	F
				1
4	5	6	7	8
11	12	13	14	15
18	19	20	21	22
Holiday Vacation 12/25/06–1/1/07				

January (21 days)

M	T	W	TH	F
1	2	3	4	5
8	9	10	11	12
15	16	17	18	19
22	23	24	25	26
29	30	31		

February (17 days)

M	T	W	TH	F
			1	2
5	6	7	8	9
12	13	14	15	16
19	20	21	22	23
Winter Vacation 2/26/07–3/2/07				

March (19 days)

M	T	W	TH	F
5	6	7	8	9
12	13	14	15	16
19	20	21	22	23
26	27	28	29	30

April (16 days)

M	T	W	TH	F
2	3	4	5	6
9	10	11	12	13
16	17	18	19	20
Spring Vacation 4/23/07–4/27/07				
30				

May (22 days)

M	T	W	TH	F
	1	2	3	4
7	8	9	10	11
14	15	16	17	18
21	22	23	24	25
28	29	30	31	

June (7 days Elem.) (8 days EMH)

M	T	W	TH	F
				1
4	5	6	7	8
11	12	13	14	15

6/11 — Last day for Elementary students
6/12 — Last day for Middle & High students
(if no cancellations)

Legend: ⧄ Early Release
Teacher Workday — No School for students
Vacation Days / Holidays — No School

Total days for teachers: 187 / Total days for students: 180

2006–2007 School District Budget

MS-27

SCHOOL BUDGET FORM

BUDGET FORM FOR SCHOOL DISTRICTS WHICH HAVE ADOPTED
THE PROVISIONS OF RSA 32:14 THROUGH 32:24

OF: EPPING, NH

Appropriations and Estimates of Revenue for the Fiscal Year From July 1, 2006 to June 30, 2007

IMPORTANT:

Please read RSA 32:5 applicable to all municipalities.

1.Use this form to list ALL APPROPRIATIONS in the appropriate recommended and not recommended area. This means the operating budget and all special and individual warrant articles must be posted.

2. Hold at least one public hearing on this budget.

3. When completed, a copy of the budget must be posted with the warrant. Another copy must be placed on file with the school clerk, and a copy sent to the Department of Revenue Administration at the address below.

This form was posted with the warrant on (Date): 1/27/06

BUDGET COMMITTEE
Please sign in ink.

THIS BUDGET SHALL BE POSTED WITH THE SCHOOL WARRANT

FOR DRA USE ONLY

NH DEPARTMENT OF REVENUE ADMINISTRATION
MUNICIPAL SERVICES DIVISION
P.O. BOX 487, CONCORD, NH 03302-0487
(603)271-3397

MS-27
Rev. 08/05

MS-27 Budget - School District of EPPING, NH FY 2006

1	2	3	4	5	6	7	8	9
Acct.#	PURPOSE OF APPROPRIATIONS (RSA 32:3,V)	WARR. ART.#	Expenditures for Year 7/1/04 to 6/30/05	Appropriations Current Year as Approved by DRA	School Board's Appropriations Ensuing Fiscal Year RECOMMENDED	NOT RECOMMENDED	Budget Committee's Approp. Ensuing Fiscal Year RECOMMENDED	NOT RECOMMENDED
	INSTRUCTION (1000-1999)		XXXXXXXXX	XXXXXXXXX	XXXXXXXXX	XXXXXXXXX	XXXXXXXXX	XXXXXXXXX
1100-1199	Regular Programs	2	4,513,113	4,861,086	5,175,201		5,175,201	
1200-1299	Special Programs	2	1,928,495	2,369,162	2,403,398		2,403,398	
1300-1399	Vocational Programs	2	152,352	184,100	174,930		174,930	
1400-1499	Other Programs	2	156,626	178,452	250,109		250,109	
1500-1599	Non-Public Programs	2	0	0	0		0	
1600-1899	Adult & Community Programs	2	0	0	0		0	
	SUPPORT SERVICES (2000-2999)		XXXXXXXXX	XXXXXXXXX	XXXXXXXXX	XXXXXXXXX	XXXXXXXXX	XXXXXXXXX
2000-2199	Student Support Services	2	774,451	928,718	971,940		971,939	
2200-2299	Instructional Staff Services	2	560,355	552,990	596,175		596,175	
	General Administration		XXXXXXXXX	XXXXXXXXX	XXXXXXXXX	XXXXXXXXX	XXXXXXXXX	XXXXXXXXX
2310 840	School Board Contingency	2						
2310-2319	Other School Board	2	80,066	78,993	80,813		80,813	
	Executive Administration		XXXXXXXXX	XXXXXXXXX	XXXXXXXXX	XXXXXXXXX	XXXXXXXXX	XXXXXXXXX
2320-310	SAU Management Services	2	297,016	311,408	319,000		319,000	
2320-2399	All Other Administration	2	114,791	143,246	151,993		151,993	
2400-2499	School Administration Service	2	691,328	721,466	731,740		731,740	
2500-2599	Business	2						
2600-2699	Operation & Maintenance of Plant	2	650,020	784,559	841,769		841,769	
2700-2799	Student Transportation	2	383,185	451,607	477,811		477,811	
2800-2999	Support Service Central & Other	2	405,128	443,398	518,916		518,916	
3000-3999	NON-INSTRUCTIONAL SERVICES							
4000-4999	FACILITIES ACQUISITIONS & CONSTRUCTION		59,598	197,001	1		1	
	OTHER OUTLAYS (5000-5999)		XXXXXXXXX	XXXXXXXXX	XXXXXXXXX	XXXXXXXXX	XXXXXXXXX	XXXXXXXXX
5110	Debt Service - Principal	2		76,000	447,350		447,350	
5120	Debt Service - Interest	2	9,434	369,757	561,488		561,488	

MS-27 Budget - School District of EPPING, NH FY 2006

1	2	3	4	5	6	7	8	9
Acct.#	PURPOSE OF APPROPRIATIONS (RSA 32:3,V)	WARR. ART.#	Expenditures for Year 7/1/04 to 6/30/05	Appropriations Current Year As Approved by DRA	School Board's Appropriations Ensuing Fiscal Year RECOMMENDED	NOT RECOMMENDED	Budget Committee's Approp. Ensuing Fiscal Year RECOMMENDED	NOT RECOMMENDED
	FUND TRANSFERS		XXXXXXXXX	XXXXXXXXX	XXXXXXXXX	XXXXXXXXX	XXXXXXXXX	XXXXXXXXX
5220-5221	To Food Service		$372,675	$366,252	$400,506		$400,506	
5222-5229	To Other Special Revenue							
5230-5239	To Capital Projects			$12,500,000				
5251	To Capital Reserves							
5252	To Expendable Trust (*see below)							
5253	To Non-Expendable Trusts							
5254	To Agency Funds							
5300-5399	Intergovernmental Agency Alloc.							
	SUPPLEMENTAL							
	DEFICIT							
	SUBTOTAL 1		$11,148,634	$25,518,195	$14,103,140		$14,103,139	

PLEASE PROVIDE FURTHER DETAIL:

* Amount of line 5252 which is for Health Maintenance Trust $_____(see RSA 198:20-c, V)

If you have a line item of appropriations from more than one warrant article, please use the space below to identify the make-up of the line total for the ensuing year.

Acct. #	Warr. Art. #	Amount		Acct. #	Warr. Art. #	Amount

MS-27
Rev. 08/05

MS-27 Budget - School District of EPPING, NH FY 2006

SPECIAL WARRANT ARTICLES

Special warrant articles are defined in RSA 32:3,VI, as appropriations: 1) in petitioned warrant articles; 2) appropriations raised by bonds or notes; 3) appropriations to a separate fund created pursuant to law, such as capital reserve funds or trust funds; 4) an appropriation designated on the warrant as a special article or as a nonlapsing or nontransferable article.

1	2	3	4	5				
Acct.#	PURPOSE OF APPROPRIATIONS (RSA 32:3,V)	Expenditures for Year 7/1/04 to 6/30/05	Appropriations Current Year As Approved by DRA	WARR. ART.#	School Board's Appropriations Ensuing Fiscal Year RECOMMENDED	NOT RECOMMENDED	Budget Committee's Approp. Ensuing Fiscal Year RECOMMENDED	NOT RECOMMENDED
	N/A							
	SUBTOTAL 2 RECOMMENDED	XXXXXXXXX	XXXXXXXXX	XXXX		XXXXXXXXX		XXXXXXXXX

INDIVIDUAL WARRANT ARTICLES

"Individual" warrant articles are not necessarily the same as "special warrant articles". Examples of individual warrant articles might be: 1) Negotiated cost items for labor agreements; 2) Leases; 3) Supplemental appropriations for the current year for which funding is already available; or 4) Deficit appropriations for the current year which must be funded through taxation.

1		3	4	5				
Acct.#	PURPOSE OF APPROPRIATIONS (RSA 32:3,V)	Expenditures for Year 7/1/04 to 6/30/05	Appropriations Prior Year As Approved by DRA	WARR. ART.#	School Board's Appropriations Ensuing Fiscal Year RECOMMENDED	NOT RECOMMENDED	Budget Committee's Approp. Ensuing Fiscal Year RECOMMENDED	NOT RECOMMENDED
	N/A							
	SUBTOTAL 3 RECOMMENDED	XXXXXXXXX	XXXXXXXXX	XXXX		XXXXXXXXX		XXXXXXXXX

MS-27 Budget - School District of EPPING, NH FY 2006

1	2	3	4	5	6
Acct.#	SOURCE OF REVENUE	WARR. ART.#	Actual Revenues Prior Year	Revised Revenues Current Year	Estimated Revenues ENSUING FISCAL YEAR
	REVENUE FROM LOCAL SOURCES		XXXXXXXXX	XXXXXXXXX	XXXXXXXXX
1300-1349	Tuition	2	1,452,900	897,120	593,889
1400-1449	Transportation Fees				
1500-1599	Earnings on Investments	2	3,345	157,471	84,827
1600-1699	Food Service Sales		207,956	270,752	275,506
1700-1799	Student Activities				
1800-1899	Community Services Activities				
1900-1999	Other Local Sources	2	120,406	233,000	218,000
	REVENUE FROM STATE SOURCES		XXXXXXXXX	XXXXXXXXX	XXXXXXXXX
3210	School Building Aid	2	70,636	37,274	175,541
3220	Kindergarten Aid				
3230	Catastrophic Aid	2	108,446	63,381	63,381
3240-3249	Vocational Aid	2	12,987	3,500	3,500
3250	Adult Education				
3260	Child Nutrition		4,514	4,500	5,000
3270	Driver Education	2	6,150	7,250	7,250
3290-3299	Other State Sources				
	REVENUE FROM FEDERAL SOURCES		XXXXXXXXX	XXXXXXXXX	XXXXXXXXX
4100-4539	Federal Program Grants				
4540	Vocational Education				
4550	Adult Education				
4560	Child Nutrition		122,980	91,000	120,000
4570	Disabilities Programs				
4580	Medicaid Distribution	2	26,251	50,000	50,000
4590-4999	Other Federal Sources (except 4810)				
4810	Federal Forest Reserve				
	OTHER FINANCING SOURCES		XXXXXXXXX	XXXXXXXXX	XXXXXXXXX
5110-5139	Sale of Bonds or Notes		400,000	12,500,000	
5221	Transfer from Food Service-Spec.Rev.Fund				
5222	Transfer from Other Special Revenue Funds				
5230	Transfer from Capital Project Funds				
5251	Transfer from Capital Reserve Funds				

MS-27 Budget - School District of EPPING, NH FY 2006

1	2	3	4	5	6
Acct.#	SOURCE OF REVENUE	WARR. ART.#	Actual Revenues Prior Year	Revised Revenues Current Year	Estimated Revenues ENSUING FISCAL YEAR
	OTHER FINANCING SOURCES CONT.		XXXXXXXXX	XXXXXXXXX	XXXXXXXXX
5252	Transfer from Expendable Trust Funds				
5253	Transfer from Non-Expendable Trust Funds				
5300-5699	Other Financing Sources				
5140	This Section for Calculation of RAN's (Reimbursement Anticipation Notes) Per RSA 198:20-D for Catastrophic Aid Borrowing RAN, Revenue This FY_____less RAN, Revenue Last FY_____ =NET RAN				
	Supplemental Appropriation (Contra)				
	Voted From Fund Balance				
	Fund Balance to Reduce Taxes		57,382	192,071	
	Total Estimated Revenue & Credits		2,593,953	14,507,319	1,596,894

BUDGET SUMMARY

	Current Year Adopted Budget	School Board's Recommended Budget	Budget Committee's Recommended Budget
SUBTOTAL 1 Appropriations Recommended (from page 3)	25,518,195	14,103,140	14,103,139
SUBTOTAL 2 Special Warrant Articles Recommended (from page 4)		0	0
SUBTOTAL 3 "Individual" Warrant Articles Recommended (from page 4)		0	0
TOTAL Appropriations Recommended	25,518,195	14,103,140	14,103,139
Less: Amount of Estimated Revenues & Credits (from above)	14,507,319	1,596,894	1,596,894
Less: Amount of Statewide Enhanced Education Tax/Grant	4,314,437	4,393,946	4,393,946
Estimated Amount of Local Taxes to be Raised For Education	6,696,439	8,112,300	8,112,299

Maximum Allowable Increase to Budget Committee's Recommended Budget per RSA 32:18: $15,412,569
(See Supplemental Schedule With 10% Calculation)

BUDGET COMMITTEE SUPPLEMENTAL SCHEDULE

(For Calculating 10% Maximum Increase)

(RSA 32:18, 19, & 32:21)

VERSION #1: Use if you have no Collective Bargaining Cost Items or RSA 32:21 Water Costs

LOCAL GOVERNMENTAL UNIT: Epping FISCAL YEAR END 2007

	RECOMMENDED AMOUNT
1. Total **RECOMMENDED** by Budget Comm. (See Posted Budget MS7, 27, or 37)	14,103,139
LESS EXCLUSIONS: 2. Principal: Long-Term Bonds & Notes	447,350
3. Interest: Long-Term Bonds & Notes	561,488
4. Capital Outlays Funded From Long-Term Bonds &Notes per RSA 33:8 & 33:7-b.	
5. Mandatory Assessments	
6. Total exclusions (Sum of rows 2 - 5)	< 1,008,838 >
7. Amount recommended less recommended exclusion amounts (line 1 less line 6)	13,094,301
8. Line 7 times 10%	1,309,430
9. Maximum Allowable Appropriations (lines 1 + 8)	15,412,569

Line 8 is the maximum allowable increase to budget committee's recommended budget. Please enter this amount on the bottom of the posted budget form, MS7, 27, or 37.

Please attach a copy of this completed supplemental schedule to the back of the budget form.

DEFAULT BUDGET OF THE SCHOOL

OF: EPPING, NH

Fiscal Year From July 1, 2006 to June 30, 2007

RSA 40:13, IX (b) "Default budget" as used in this subdivision means the amount of the same appropriations as contained in the operating budget authorized for the previous year, reduced and increased, as the case may be, by debt service, contracts, and other obligations previously incurred or mandated by law, and reduced by one-time expenditures contained in the operating budget. For the purposes of this paragraph, one-time expenditures shall be appropriations not likely to recur in the succeeding budget, as determined by the governing body, unless the provisions of RSA 40:14-b are adopted, of the local political subdivision.

1. Use this form to list the default budget calculation in the appropriate columns.
2. Post this form or any amended version with proposed operating budget (MS-26 or MS-27) and the warrant.
3. Per RSA 40:13, XI, (a), the default budget shall be disclosed at the first budget hearing.

SCHOOL BOARD
or
Budget Committee if RSA 40:14-b is adopted

_____ _____
_____ _____
_____ _____
_____ _____
_____ _____

NH DEPARTMENT OF REVENUE ADMINISTRATION
COMMUNITY SERVICES DIVISION
MUNICIPAL FINANCE BUREAU
P.O. BOX 487, CONCORD, NH 03302-0487
(603)271-3397

07/04

Default Budget - School District of Epping FY 2007

2	3	4	5	6
PURPOSE OF APPROPRIATIONS (RSA 32:3,V)	Prior Year Adopted Operating Budget	Reductions & Increases	Minus 1-Time Appropriations	DEFAULT BUDGET
INSTRUCTION (1000-1999)	XXXXXXXXX	XXXXXXXXX	XXXXXXXXX	XXXXXXXXX
Regular Programs	4,861,086	337,129		5,198,215
Special Programs	2,369,162	64,237		2,433,399
Vocational Programs	184,100	(9,170)		174,930
Other Programs	178,452	2,951		181,403
Non-Public Programs	0			0
Adult & Community Programs	0			0
SUPPORT SERVICES (2000-2999)	XXXXXXXXX	XXXXXXXXX	XXXXXXXXX	XXXXXXXXX
Student Support Services	928,718	75,943		1,004,661
Instructional Staff Services	552,990	(13,653)		539,337
General Administration	XXXXXXXXX	XXXXXXXXX	XXXXXXXXX	XXXXXXXXX
School Board Contingency	0	0		
Other School Board	78,993	0		78,993
Executive Administration	XXXXXXXXX	XXXXXXXXX	XXXXXXXXX	XXXXXXXXX
SAU Management Services	311,408	7,592		319,000
All Other Administration	143,246	8,747		151,993
School Administration Service	721,466	78,386		799,852
Business	0	0		0
Operation & Maintenance of Plant	784,559	36,200		820,759
Student Transportation	451,607	25,789		477,396
Support Service Central & Other	443,398	61,818		505,216
NON-INSTRUCTIONAL SERVICES	0	0		0
FACILITIES ACQUISITIONS & CONSTRUCTION	197,001	(197,000)		1
OTHER OUTLAYS (5000-5999)	XXXXXXXXX	XXXXXXXXX	XXXXXXXXX	XXXXXXXXX
Debt Service - Principal	76,000	371,350		447,350
Debt Service - Interest	369,757	191,731		561,488
FUND TRANSFERS	XXXXXXXXX	XXXXXXXXX	XXXXXXXXX	XXXXXXXXX
To Food Service	366,252	34,254		400,506
To Other Special Revenue	0			0
To Capital Projects	0			0
To Capital Reserves	0			0
To Expendable Trust	0			0

Default Budget - School District of Epping FY 2007

1	2	3	4	5	6
Acct.#	PURPOSE OF APPROPRIATIONS (RSA 32:3,V)	Prior Year Adopted Operating Budget	Reductions & Increases	Minus 1-Time Appropriations	DEFAULT BUDGET
	FUND TRANSFERS	XXXXXXXXX	XXXXXXXXX	XXXXXXXXX	XXXXXXXXX
5253	To Non-Expendable Trusts	0			0
5254	To Agency Funds	0			0
5300-5399	Intergovernmental Agency Alloc.	0			0
	SUPPLEMENTAL				
	DEFICIT				
	SUBTOTAL 1	13,018,195	1,076,304	0	14,094,499

Please use the box below to explain increases or reductions in columns 4 & 5.

Acct #	Explanation for Increases	Acct #	Explanation for Reductions
1100-1199	Contractural obligations due to collective bargaining, benefits administration, and federal requirements		
1200-1299	Contractural obligations due to collective bargaining, benefits administration, and federal requirements		
		1300-1399	Reduction in number of students attending vocational education
1400-1499	Contractural obligations due to collective bargaining		
2000-2199	Contractural obligations due to collective bargaining, benefits administration, and federal requirements		
2200-2299	Contractural obligations due to collective bargaining	2200-2299	Staff position cut from 100% to 50%.
2320-310	Contractural obligation		
2320-2399	Contractural obligation for copier maintenance		
2400-2499	Contractural obligations due to collective bargaining, benefits administration, and federal requirements		
2600-2699	Contractural obligations due to collective bargaining, safety and health requirements, Indemnity		
2700-2799	Contractural obligation for transportation		
2900-2999	Contractural obligations due to collective bargaining, benefits administration, and federal requirements		
		4000-4999	Warrant articles for land purchase and facilities repair in 2005-2006
5110-5120	Bond obligation		
	3		07/04

2006–2007 Warrant Article Information

WARRANT ARTICLE 1
WITHDRAW FROM SAU 14 & FORM AN EPPING SAU

SAU	COST	SERVICES
EPPING SAU	100%	100%
SAU 14 MEMBER	100%	50%

BENEFITS:

1. NO ADDITIONAL COST TO COMMUNITY.

a. Epping can operate its own SAU for the same cost as remaining in SAU 14.
b. SAU budget will be part of Epping budget subject to official ballot vote.
c. Eliminates Epping subsidizing smaller school districts. Epping's future share of SAU 14 costs will increase as Epping attracts more commercial development.

2. 100% SAU SERVICES FOR EPPING.

a. A single SAU will be focused on Epping's needs.
b. A single SAU will be directed and evaluated by Epping.

3. EPPING DETERMINES ITS OWN FATE.

a. Chester continues to pursue withdrawal from SAU 14.
b. Fremont continues to pursue a cooperative school district with Sanborn Regional.
c. The time is right to act now. If not, another district will likely determine our fate.

COST: $0

TAX IMPACT: $0.00

RECOMMENDED BY:

1. SAU PLANNING COMMITTEE
2. EPPING SCHOOL BOARD
3. EPPING BUDGET COMMITTEE

WARRANT ARTICLE 2
2006-2007 BUDGET

BENEFITS:

1. Maintains current school program.
2. Continues with district initiatives to implement student learning plans, separate the middle and high schools, continue teaming throughout all schools, and improve curriculum.
3. Proposed budget is only $8,640 more than the default budget.

NOTE: The district continues to work hard to balance educational improvements while meeting the increased obligations and decreasing high school tuition revenue. The school board per the request of the budget committee has reduced the budget by $200,000 and increased the revenue by $100,000. The budget cuts are spread throughout the budget with major cuts in technology and school administration. Additional revenue was identified in impact fees.

EXPENDITURE INCREASES:	
Teachers' Collective Bargaining	$277,741
Paraprofessionals' Collective Bargaining	$51,741
Debt on Cafeteria & Middle School Project	$563,081
Health Insurance	$228,240
Speech Services	$66,978
Electric & Fuel Oil	$68,500
Transportation	$26,204
Board Adjustments	($200,000)
Other	$2,458
	$1,084,943

REVENUE CHANGES:	
More State Tax & Education Grant	$79,509
More Building Aid	$138,267
More Food Service Funding	$34,254
Less Tuition	($301,620)
Less Other	($89,255)
Fund Balance Returned Last Year	($192,071)
	($330,916)

TAX IMPACT:		
PROPOSED BUDGET	$14,103,140	$2.37
DEFAULT BUDGET	$14,094,500	$2.36
DIFFERENCE	$8,640	$0.01

PROPOSED BUDGET RECOMMENDED BY:
1. EPPING SCHOOL BOARD
2. EPPING BUDGET COMMITTEE

EPPING SCHOOL DISTRICT BUDGET 2006-2007

PERSONALIZED LEARNING

ALL STUDENTS WILL LEARN

SUPPORTED BY:

- ✓ NO CHILD LEFT BEHIND
- ✓ NH PUBLIC SCHOOL STANDARDS
- ✓ NEW ENGLAND ASSOCIATION OF SCHOOLS & COLLEGES
- ✓ NEW ENGLAND LEAGUE OF MIDDLE SCHOOLS
- ✓ EPPING SCHOOL DISTRICT

PERSONALIZED LEARNING STRATEGIES

I. STUDENT LEARNING PLANS

- ✓ Develop and implement student learning plans in grades 4 & 5
- ✓ Refine student learning plans in grades 6 to 8
- ✓ Refine student learning plan in grade 9
- ✓ Implement student learning plans in grade 10
- ✓ Refine guidance programs in grades 11 & 12
- ✓ Assess individual student learning gains in language, reading & math

II. SMALL LEARNING COMMUNITIES

- ✓ Continue teaming in the elementary school
- ✓ Refine teaming in the middle school
- ✓ Refine teaming in grade 9
- ✓ Implement teaming in grade 10
- ✓ Expand the CARE program
- ✓ Continue to separate middle and high schools
- ✓ Continue to develop middle and high school concepts
- ✓ Continue to define school administration structure
- ✓ Build the new middle school/high school gymnasium
- ✓ Form a single district SAU focused on Epping Schools

III. CURRICULUM

- ✓ Train all teachers in curriculum mapping K to 12
- ✓ Complete reflective science maps in K to 5
- ✓ Develop consensus social studies maps in K to 5
- ✓ Complete reflective maps in all middle school subjects
- ✓ Complete reflective maps in high school subjects
- ✓ Develop high school competencies in line with outcomes & standards
- ✓ Stay the course in district literacy & mathematics initiatives
- ✓ Begin the coordination of district curriculum K to 12
- ✓ Expand advanced placement options

Deliberative Session Minutes

February 9, 2006

Call to Order: Moderator Robert Goodrich opened the meeting at 7:09 p.m. and Board members were introduced.

Budget Committee Vice Chairperson Brenda McCartney introduced the Budget Committee members in attendance. They were Jim McGeough (Chairperson), Laurie Bentz, Liz Conrad, Michael King, Ron LaChance, Paul Spidle and Mark Nickerson.

School Board Chairperson Sue Kimball introduced the School Board members and administrators in attendance. They were Board members Scott Booth, Pam Tibbetts, Jeff LeDuc, Superintendent Barbara Munsey, Business Manager Martha Williamson, School Counsel Jill Desrochers and Principals Mark Vallone, Dixie Tremblay and Gary Tirone. She also introduced School District Clerk Robin O'Day.

School Board Chairperson Sue Kimball read an opening statement thanking EPTV for their continued support in taping all school board meetings throughout the school year. She also took a moment to recognize the EHS Girls Class M State Runner-Up banner for the 2005 soccer season. Chairperson Kimball discussed the future building projects that will be starting soon in the Epping School District and some of the curriculum changes that have happened throughout the school year. She asked for patience this year from the community as the construction process will be disruptive to both buildings and fields by all organizations that use them throughout the year. Chairperson Kimball also provided an update regarding the reaccreditation status of the high school. She reported that the Epping School District has been given verbal notification by the New England Association of Schools and Colleges (NEASC) that Epping High School has been awarded conditional accreditation contingent upon completion of the new middle school building. Chairperson Kimball thanked all staff and volunteers, as well as the voters, for their continued support of the students of Epping.

Moderator Goodrich read the Rules of Procedure. He explained the purpose of the Deliberative Session and the process of voting for amendments.

Article 1: Shall the Epping School District accept the provisions of RSA 194-C providing for the withdrawal of the Epping School District from School Administrative Unit No. 14 involving the school districts of Chester, Epping and Fremont, in accordance with the provisions of the Epping SAU Withdrawal Study Committee's proposed plan to form a single Epping SAU receiving 100% SAU services at the same cost as remaining in the present SAU and receiving only 50% of the SAU services? (3/5 vote required)

Recommended by the Epping School Board
Recommended by the Epping Budget Committee
Approved by the State Board of Education

Chairperson Kimball made a Motion to accept Article 1 as read. Seconded by Member Tibbetts. Motion passed.

Member Booth presented Article 1. Member Booth stated that over the last several years there have been changes to basic services that have directed more time away from Epping's needs as more services were being re-directed to both Chester and Fremont. Accepting this Article would allow Epping to retain 100% of services that they are already paying for. Approval of the Article would also allow Epping the flexibility of contracting out services to Chester and Fremont, which is not available under the current system. Costs could be streamlined giving Epping more control of spending. Chairperson McGeough of the Budget Committee spoke in favor of this Article and stated that, in his opinion, this is a financially wise move for Epping to make.

There was some discussion about future costs if Epping withdraws so Superintendent Munsey explained the financial breakdown. She also explained that the costs would most likely remain the same but that the District would be getting 100% of the services for their money as opposed to getting only 50% of services for the same amount. Currently Chester and Fremont each utilize 25% of the SAU's services.

George Kimball made a Motion to restrict any future discussion on Article 1. Seconded by Jeff LeDuc. Motion passed.

Article 2: Shall the Epping School District raise and appropriate as an operating budget, not including appropriations by special warrant articles and other appropriations voted separately, the amounts set forth on the budget posted with the warrant or as amended by vote of the first session, for the purposes set forth therein, totaling $14,103,140? Should this article be defeated, the default budget shall be $14,094,500, which is the same as last year, with certain adjustments required by previous action of the Epping School District or by law; or the governing body may hold one special meeting, in accordance with RSA 40:13, X and XVI, to take up the issue of a revised operating budget only. (Majority vote required)

The Epping School Board Recommends
$14,103,140
The Epping Budget Committee Recommends
$14,103,140

Chairperson Kimball made a Motion to accept Article 2 as read. Seconded by Jeff LeDuc. Motion passed.

Member Jeff LeDuc presented this article. The Epping School Board feels that they have made an attempt this year to keep costs as low as possible realizing that the impact of the revaluation to town property has been difficult for many of the taxpayers in town. Member LeDuc stated that over $190,000 has been returned back to the town from last year's budget.

There were questions and discussion regarding the dues that the school district pays to various organizations for their administrators, teachers and the School Board. It was explained that this is common practice in both private and public sectors and that services offered by these organizations to our Board and administrators far outweigh the cost of the dues.

There were some questions regarding the breakdown of costs in the budget and Superintendent Munsey explained the Revenue and Expenses breakdown on page 9 of the financial handout.

After some discussion regarding technology and related costs, member Tibbetts explained the need to keep our technology equipment up-to-date.

A gentleman from the audience, Mr. Kelly, felt that the budget was presented well and costs seem to be in-line. In his desire to see technology a priority in the schools he made a Motion to amend Article 2 to increase the budget by $50,000, with the $50,000 to be placed in the Technology Line. Seconded by George Kimball.

There was discussion on the Motion and Budget Committee member Liz Conrad urged voters to keep the budget as previously presented and the need to think about the hardship that voters are already facing this year.

After a hand vote the Amendment was defeated 27 against to 22 in favor. Motion to amend Article 2 failed.

There was discussion regarding administrators' salaries and the increasing costs to the budget. It was stated that in order for our teachers to continue offering our children a quality education, they need to keep learning themselves so that every generation of students can do better than the generation before them.

Don Sisson made a Motion to Move the Question on Article 2. Seconded by Dianne Gilbert. Motion passed.

Mike Morasco made a Motion to restrict further discussion on Article 2. Seconded by Scott Booth. Motion passed.

A reminder was given to attend the polls on March 14th from 8:00 a. m.–7:00 p.m.

Meeting was adjourned at 8:45 p. m.

Respectfully submitted,

Robin A. O'Day
School District Clerk

Auditor's Report

PLODZIK & SANDERSON
Professional Association/Accountants & Auditors
193 North Main Street • Concord • New Hampshire • 03301-5063 • 603-225-6996 • FAX-224-1380

INDEPENDENT AUDITOR'S REPORT

To the Members of the School Board
Epping School District
Epping, New Hampshire

We have audited the accompanying financial statements of the governmental activities, each major fund and the aggregate remaining fund information of the Epping School District as of and for the year ended June 30, 2005, which collectively comprise the School District's basic financial statements as listed in the table of contents. These financial statements are the responsibility of the School District's management. Our responsibility is to express opinions on the financial statements based on our audit.

We conducted our audit in accordance with auditing standards generally accepted in the United States of America and the standards applicable to financial audits contained in *Government Auditing Standards*, issued by the Comptroller General of the United States. Those standards require that we plan and perform the audit to obtain reasonable assurance about whether the financial statements are free of material misstatement. An audit includes examining, on a test basis, evidence supporting the amounts and disclosures in the financial statements. An audit also includes assessing the accounting principles used and significant estimates made by management, as well as evaluating the overall financial statement presentation. We believe that our audit provides a reasonable basis for our opinions.

In our opinion, the financial statements referred to above present fairly, in all material respects, the respective financial position of the governmental activities, each major fund and the aggregate remaining fund information of the Epping School District as of June 30, 2005, and the respective changes in financial position thereof for the year then ended in conformity with accounting principles generally accepted in the United States of America.

In accordance with *Government Auditing Standards,* we have also issued a report dated September 30, 2005 on our consideration of the School District's internal control over financial reporting and our tests of compliance with certain provisions of laws, regulations, contracts, and grant agreements and other matters. The purpose of that report is to describe the scope of our testing of internal control over financial reporting and compliance and the results of that testing, and not to provide an opinion on the internal control over financial reporting or on compliance. That report is an integral part of an audit performed in accordance with *Government Auditing Standards* and should be considered in assessing the results of our audit.

The management's discussion and analysis and budgetary comparison information are not a required part of the basic financial statements, but are supplementary information required by accounting principles generally accepted in the United States of America. We have applied certain limited procedures, which consisted principally of inquiries of management regarding the methods of measurement and presentation of the required supplementary information. However, we did not audit the information and express no opinion on it.

Epping School District
Independent Auditor's Report

Our audit was conducted for the purpose of forming opinions on the financial statements that collectively comprise the Epping School District's basic financial statements. The combining and individual fund statements and schedules are presented for the purposes of additional analysis and are not a required part of the basic financial statements. The accompanying schedule of expenditures of federal awards is presented for purposes of additional analysis as required by the U.S. Office of Management and Budget Circular A-133, *Audits of States, Local Governments, and Non-Profit Organizations,* and is also not a required part of the basic financial statements of the Epping School District. The combining and individual fund financial statements and the schedule of expenditures of federal awards have been subjected to the auditing procedures applied in the audit of the basic financial statements and, in our opinion, are fairly stated in all material respects in relation to the basic financial statements taken as a whole.

Gregory A. Colby, CPA

September 30, 2005

PLODZIK & SANDERSON
Professional Association

EXHIBIT A-1
EPPING SCHOOL DISTRICT
Balance Sheet
Governmental Funds
June 30, 2005

	General	Food Service	Grants	Other Governmental Funds	Total Governmental Funds
ASSETS					
Cash and cash equivalents	$ 188,544	$ 91,772	$	$ 58,996	$ 339,312
Intergovernmental receivable	4,500	27,100	71,942		103,542
Interfund receivable	189,765				189,765
Prepaid items	105,128				105,128
Total assets	$ 487,937	$ 118,872	$ 71,942	$ 58,996	$ 737,747
LIABILITIES AND FUND BALANCES					
Liabilities:					
Accounts payable	$ 148,739	$	$	$	$ 148,739
Accrued salaries and benefits	19,005				19,005
Interfund payable		117,832	71,933		189,765
Intergovernmental payable	3,117		9		3,126
Deferred revenue	105,128				105,128
Total liabilities	275,989	117,832	71,942		465,763
Fund balances:					
Reserved for encumbrances	10,310			467,500	477,810
Reserved for special purposes				58,996	58,996
Unreserved, undesignated, reported in:					
General fund	201,638				201,638
Special revenue funds		1,040			1,040
Capital projects funds				(467,500)	(467,500)
Total fund balances	211,948	1,040		58,996	271,984
Total liabilities and fund balances	$ 487,937	$ 118,872	$ 71,942	$ 58,996	$ 737,747

EXHIBIT A-3
EPPING SCHOOL DISTRICT
Statement of Revenues, Expenditures and Changes in Fund Balances
Governmental Funds
For the Fiscal Year Ended June 30, 2005

	General	Food Service	Grants	Other Governmental Funds	Total Governmental Funds
REVENUES					
School district assessment	$ 5,434,517	$	$	$	$ 5,434,517
Other local	1,476,651	208,172		100,107	1,784,930
State	4,054,929	4,514			4,059,443
Federal	26,251	142,282	377,359	23,000	568,892
Total revenues	10,992,348	354,968	377,359	123,107	11,847,782
EXPENDITURES					
Current:					
Instruction	6,818,324		377,359		7,195,683
Support services:					
Student	1,105,518				1,105,518
Instructional staff	221,500				221,500
General administration	297,016				297,016
Executive administration	202,357				202,357
School administration	691,328				691,328
Operation and maintenance of plant	641,420				641,420
Student transportation	383,185				383,185
Other	407,396				407,396
Non-instructional services		381,977			381,977
Debt service:					
Interest	9,434				9,434
Facilities acquisition and construction	57,888			464,111	521,999
Total expenditures	10,835,366	381,977	377,359	464,111	12,058,813
Excess (deficiency) of revenues over (under) expenditures	156,982	(27,009)		(341,004)	(211,031)
Other financing sources (uses):					
Debt issued				400,000	400,000
Transfers in		10,000			10,000
Transfers out	(10,000)				(10,000)
Total other financing sources and uses	(10,000)	10,000		400,000	400,000
Net change in fund balances	146,982	(17,009)		58,996	188,969
Fund balances, beginning	64,966	18,049			83,015
Fund balances, ending	$ 211,948	$ 1,040	$ -0-	$ 58,996	$ 271,984

EPPING SCHOOL DISTRICT

DETAILED EXPENDITURE & REVENUE DATA FOR SPECIAL EDUCATION (HANDICAPPED / DISABLED ONLY) (ALL FUNDS)

REQUIRED PER RSA 32:11-a

EXPENDITURE	2003-2004	2004-2005
Instruction	$1,816,028	$2,031,149
Related Services	$474,686	$440,047
Administration	$127,762	$114,791
Legal	$2,290	$1,079
Transportation	$157,192	$145,680
TOTAL	$2,577,959	$2,732,745

REVENUE	2003-2004	2004-2005	
Tuition (Local)	$283,847	$103,318	*
Adequate Education (State)	$526,128	$0	**
Catastrophic Aid (State)	$64,240	$108,446	
Medicaid (Federal)	$58,400	$26,251	
Disability Programs (Federal)	$182,273	$211,658	
TOTAL	$1,114,889	$449,672	

EXPENDITURE MINUS REVENUE	2003-2004	2004-2005
	$1,463,070	$2,283,073

* Decrease due to Fremont students transitioning to Sanborn.
* * There is no special education allocation in the 2004-2005 formula for state adequate education.

DETAILED EXPENDITURE & REVENUE DATA FOR SPECIAL EDUCATION (CULTURALLY DEPRIVED, BILINGUAL, AND GIFTED & TALENTED) (ALL FUNDS)

BILINGUAL EDUCATION	2004-2004	2004-2005
Expenditure	$ 26,012	$ 17,025
Revenue	0	0
Espenditure minus Revenue	$ 26,012	$ 17,025

No expense / revenue reported for culturally deprived or gifted/talented.

Selectmen's Office
Town of Epping
157 Main Street
Epping, NH 03042

PRSRT STD
US POSTAGE
PAID
EPPING, NH
Permit No. 2